

**SOUTH LANARKSHIRE COUNCIL  
(PROHIBITION OF WAITING AND LOADING EXCEPT TAXIS)  
ORDER 2005**

South Lanarkshire Council in exercise of the powers conferred on them by Sections 1(1), 2(1) to (3) and Part IV of Schedule 9 of the Road Traffic Regulation Act 1984 ("the Act") and of all other enabling powers and after consultation with the Chief Constable of Strathclyde Police in accordance with Part III of Schedule 9 to the Act hereby make the following Order.

1. This Order may be cited as "South Lanarkshire Council (Prohibition of Waiting and Loading Except Taxis) Order 2005" and shall come into operation on 1<sup>st</sup> day of February 2006

2. In this Order the following expressions have the meanings hereby assigned to them:-

"vehicle" unless the context otherwise requires, means a vehicle of any description and includes a machine or implement of any kind drawn or propelled along roads whether or not by mechanical power;

"Council" means South Lanarkshire Council;

"taxi" has the same meaning as in Section 23(1) of the Civic Government (Scotland) Act 1982;

"private hire car" has the same meaning as in Section 23(1) of the Civic Government (Scotland) Act 1982;

"All week" means Monday through to Sunday inclusive;

"Item No." means a unique identification number which precedes a horizontal row of related text.

3. No Waiting and No Loading except taxis

Save as provided in Article 4 of this Order no person shall, except upon the direction or with the permission of a police constable in uniform, cause or permit any vehicle, including a private hire car, to wait in any of the lengths of road specified in Columns 2, 3 and 4, on the days specified in Column 6 and during the prescribed hours specified in Column 5 of Schedule 1 to this Order, where they appear opposite the relevant Item No. specified in column 1, except where that vehicle is a taxi.

#### 4. Waiting and Loading Exemptions

Nothing in Articles 3 of this Order shall :-

- (a) prevent any person from causing or permitting a vehicle to wait in any of the lengths of the roads referred to in Article 3:-
  - (i) for so long as may be necessary to enable a person to board or alight from the vehicle or to load thereon or unload there from his personal luggage;
  - (ii) for so long as may be necessary to enable the vehicle, if it cannot conveniently be used for such purpose in any other road, to be used in connection with any building operation or demolition, the removal of any obstruction to traffic, the maintenance, improvement or reconstruction of any of the lengths of the roads so referred to, or the laying, erection, alteration or repair in or near to any of the said lengths of the roads, of any sewer or of any main, pipe or apparatus for the supply of gas, water or electricity, or of any telecommunications apparatus as defined in the Telecommunications Act 1984 ;
  - (iii) to enable the vehicle, if it cannot conveniently be used for such purpose in any other road, to be used in pursuance of statutory powers and duties and in particular, but without prejudice to the generality of the foregoing, to enable the vehicle to be used in connection with police, fire brigade and ambulance purposes ;
  - (iv) if the vehicle is waiting owing to the driver being prevented from proceeding by circumstances beyond his control or to such waiting being necessary in order to avoid an accident ;
  - (v) if the vehicle is in the service of or employed by a universal postal service provider and is waiting in any of the lengths of the roads while postal packets addressed to premises adjacent thereto are being unloaded from the vehicle or having been unloaded there from are being delivered or while postal packets are being collected from premises or posting boxes adjacent thereto ;
  - (vi) for the purpose of loading or unloading the vehicle while the vehicle is standing at the kerb and is in actual use in connection with the removal of furniture from one office or dwelling house to another or the removal of furniture from such premises to a depository or to such premises from a depository ;

- (vii) to enable the vehicle to be used in connection with funeral or bridal operations.
5. The Order specified in Schedule 2 to this Order shall have effect subject to the amendments specified in that Schedule.
6. The Order specified in Schedule 3 to this Order is hereby revoked.
7. Signed for and on behalf of South Lanarkshire Council by Mr. Iain Urquhart, Executive Director, Enterprise Resources on the Nineteenth day of December, Two Thousand and Five

A handwritten signature in black ink, appearing to read 'Iain Urquhart', is written over the text of item 7.

## SCHEDULE 1

### NO WAITING AND NO LOADING EXCEPT TAXIS

<u>Column 1</u>	<u>Column 2</u>	<u>Column 3</u>	<u>Column 4</u>	<u>Column 5</u>	<u>Column 6</u>	<u>Column 7</u>
<u>Item No.</u>	<u>Length of road within the boundary of South Lanarkshire.</u>	<u>Length of Road Affected</u>	<u>Side</u>	<u>Time of day taxi rank effective</u>	<u>Days of week taxi rank effective</u>	<u>No of spaces</u>
				<u>From</u> <u>To</u>		
1.1	✓ Birkhill Road, Hamilton	From a point 62 metres south of the extended south west kerline of Annsfield Road for a distance of 10 metres or thereby.	West	00.00 hours      23.59 hours	All week	2
2.1	✓ Car park at Hillhouse Community Centre, Hamilton	From a point 19 metres westwards then northwards of the extended north west kerline of Clarkwell Road for a distance of 8 metres or thereby that is the most north easterly 4 bays within the car park accessed from Clarkwell Road to the west of Stonehouse Road.	Northeast	00.00 hours      23.59 hours	All week	4
3.1	✓ Burnbank Centre, Burnbank	From a point 11 metres west of the extended west kerline of Anne Court north westwards for a distance of 44 metres or thereby.	South	06.00 hours      21.00 hours	All week	6
4.1	✓ Car park at Purdie Street, Burnbank	From a point 43 metres southwards then westwards of the extended south west kerline of Purdie Street (north leg) for a distance of 15 metres or thereby that is the most easterly 6 bays of the most northerly bays within the car park accessed from Purdie Street (south leg).	North	21.00 hours      06.00 hours	All week	6

**SCHEDULE 1 cont'd**  
**NO WAITING AND NO LOADING EXCEPT TAXIS**

<u>Column 1</u>	<u>Column 2</u>	<u>Column 3</u>	<u>Column 4</u>	<u>Column 5</u>	<u>Column 6</u>	<u>Column 7</u>
<u>Item No.</u>	<u>Length of road within the boundary of South Lanarkshire.</u>	<u>Length of Road Affected</u>	<u>Side</u>	<u>Time of day taxi rank effective</u> From To	<u>Days of week taxi rank effective</u>	<u>No of spaces</u>
5.1	Glasgow Road, Blantyre	From a point 72 metres north west of the extended north west kerbline of Mayberry Place, north westwards for a distance of 36 metres or thereby.	North east	00.00 hours 23.59 hours	All week	6
6.1	Car park at Asda, Blantyre	From a point 3 metres east of a point 122 metres north of the junction with Craig Street measured along the east channel of the car park service road for a distance of 40 metres or thereby.	South	09.00 hours 21.00 hours	Mon - Fri	5
7.1	Car Park off Priestfield Street, High Blantyre	From a point 83 metres westwards then southwards then eastwards and then northwards of the extended west gable of no. 278 Main Street, measured along the kerbline for a distance of 2.5 metres that is the most northerly parking bay within the car park accessed off Priestfield Street, to the south of Main Street High Blantyre.	North	00.00 hours 23.59 hours	All week	1
8.1	Glasgow Road, Uddingston	From a point 15 metres north of the extended north kerbline of Station Road northwards for a distance of 12 metres or thereby.	East	00.00 hours 23.59 hours	All week	2

**SCHEDULE 1 cont'd**  
**NO WAITING AND NO LOADING EXCEPT TAXIS**

<u>Column 1</u>	<u>Column 2</u>	<u>Column 3</u>	<u>Column 4</u>	<u>Column 5</u>	<u>Column 6</u>	<u>Column 7</u>
<u>Item No.</u>	<u>Length of road within the boundary of South Lanarkshire.</u>	<u>Length of Road Affected</u>	<u>Side</u>	<u>Time of day taxi rank effective</u> <u>From</u> <u>To</u>	<u>Days of week taxi rank effective</u>	<u>No of spaces</u>
<del>9.1</del>	<del>Clydesdale Street, Hamilton</del>	<del>From a point 15 metres west of the extended west kerbline of the access road to Hamilton West Railway Station for a distance of 12 metres or thereby.</del>	<del>North</del>	<del>23.00 hours      06.00 hours</del>	<del>All week</del>	<del>2</del>
10.1	Bourne Street, Hamilton	From a point 33 metres southeast of the extended southeast kerbline of Keith Street south eastwards for a distance of 6 metres or thereby.	Southwest	00.00 hours      23.59 hours	All week	1
10.2	Bourne Street, Hamilton	From a point 52 metres southeast of the extended southeast kerbline of Keith Street south eastwards for a distance of 52 metres or thereby.	Southwest	00.00 hours      23.59 hours	All week	10
<del>11.1</del>	<del>Keith Street, Hamilton</del>	<del>From a point 30 metres east of the east kerbline of Castle Street eastwards to a point 87 metres east of the east kerbline of Castle Street a distance of 57 metres or thereby.</del>	<del>North</del>	<del>23.30 hours      05.30 hours</del>	<del>All week</del>	<del>9</del>
<del>12.1</del>	<del>Cinema Taxi Rank Hamilton</del>	<del>Over the whole length</del>	<del>Both</del>	<del>00.00 hours      23.59 hours</del>	<del>All week</del>	<del>8</del>
<del>13.1</del>	<del>Kemp Street, Hamilton</del>	<del>From a point 30 metres west of the extended northwest kerbline of Quarry Street westwards for a distance of 35 metres or thereby.</del>	<del>North</del>	<del>08.00 hours      21.00 hours</del>	<del>Mon – Sat</del>	<del>8</del>

**SCHEDULE 1 cont'd**  
**NO WAITING AND NO LOADING EXCEPT TAXIS**

<u>Column 1</u>	<u>Column 2</u>	<u>Column 3</u>	<u>Column 4</u>	<u>Column 5</u>	<u>Column 6</u>	<u>Column 7</u>
<u>Item No.</u>	<u>Length of road within the boundary of South Lanarkshire.</u>	<u>Length of Road Affected</u>	<u>Side</u>	<u>Time of day taxi rank effective</u> <u>From</u> <u>To</u>	<u>Days of week taxi rank effective</u>	<u>No of spaces</u>
14.1	Station Road, Bus Station, Hamilton	From a point 91 metres south of the extended southeast kerbline of Brandon Street eastwards for a distance of 47 metres or thereby.	North	08.00 hours    21.00 hours	All week	8
14.2	Station Road, Bus Station, Hamilton	From a point 1.5 metres west of the extended west building line of Iceland eastward for a distance of 31.5 metres or thereby.	South	00.00 hours    23.59 hours	All week	7
15.1	Union Street, Larkhall	From a point 85 metres south of the extended south kerbline of King Street southwards for a distance of 28 metres or thereby.	East	00.00 hours    23.59 hours	All week	4
15.2	Union Street, Larkhall	From a point 22 metres south of the south kerbline of Montgomery Street northwards for a distance 12 metres or thereby.	East	07.30 hours    23.30 hours	All week	2
16.1	Robert Smillie Crescent, Larkhall	From a point 30 metres south west of the extended north west kerbline of Carlisle Road south westward for a distance of 12 metres or thereby.	Northwest	00.00 hours    23.59 hours	All week	2
17.1	Newfield Gardens, Stonehouse	From a point 20 metres north east of the extended south east kerbline of Violet Crescent north eastwards for a distance of 12 metres or thereby.	Southeast	00.00 hours    23.59 hours	All week	2

**SCHEDULE 1 cont'd**  
**NO WAITING AND NO LOADING EXCEPT TAXIS**

<u>Column 1</u>	<u>Column 2</u>	<u>Column 3</u>	<u>Column 4</u>	<u>Column 5</u>	<u>Column 6</u>	<u>Column 7</u>
<u>Item No.</u>	<u>Length of road within the boundary of South Lanarkshire.</u>	<u>Length of Road Affected</u>	<u>Side</u>	<u>Time of day taxi rank effective</u> <u>From</u> <u>To</u>	<u>Days of week taxi rank effective</u>	<u>No of spaces</u>
<del>18/1</del>	Main Street, Cambuslang	From a point 81 metres east of the extended east kerbline of Greenlees Road eastward for a distance of 33 metres or thereby.	South	00.00 hours      23.59 hours	All week	6
<del>18/2</del>	Main Street, Cambuslang	From a point 120 metres east of the extended east kerbline of West Coates Road for a distance of 12 metres or thereby.	South	00.00 hours      23.59 hours	All week	2
<del>19/1</del>	Glen Street, Halfway, Cambuslang	From a point 23 metres south west of the extended southwest kerbline of Hamilton Road south westward for a distance of 25 metres or thereby.	Northwest	00.00 hours      23.59 hours	All week	4
<del>20/1</del>	Kirkwood Street, Rutherglen	From a point 8 metres south of the extended south west kerbline of Main Street for a distance of 20 metres or thereby.	West	00.00 hours      23.59 hours	All week	4
<del>20/2</del>	Kirkwood Street, Rutherglen	From a point 8 metres south of the extended south east kerbline of Main Street for a distance of 26 metres or thereby.	East	00.00 hours      23.59 hours	All week	4
<del>21/1</del>	Kyle Square, Spittal, Rutherglen	From a point 41 metres north of the extended northeast kerbline of Spittal Road northwards for a distance of 11 metres or thereby.	East	00.00 hours      23.59 hours	All week	2



**SCHEDULE 1 cont'd**  
**NO WAITING AND NO LOADING EXCEPT TAXIS**

<u>Column 1</u>	<u>Column 2</u>	<u>Column 3</u>	<u>Column 4</u>	<u>Column 5</u>	<u>Column 6</u>	<u>Column 7</u>
<u>Item No.</u>	<u>Length of road within the boundary of South Lanarkshire.</u>	<u>Length of Road Affected</u>	<u>Side</u>	<u>Time of day taxi rank effective</u> <u>From</u> <u>To</u>	<u>Days of week taxi rank effective</u>	<u>No of spaces</u>
2241	Fernhill Road, Rutherglen	From a point 15 metres west of the extended west building line of 68 Fernhill Road westwards for a distance of 20 metres or thereby.	South	00.00 hours    23.59 hours	All week	4
2341	Newfield Place, Rutherglen	From a point 19 metres east of the extended east kerbline of Blackfaulds Road eastwards for a distance of 6 metres or thereby.	South	00.00 hours    23.59 hours	All week	1
2441	Main Street, Rutherglen	From a point 16 metres west of the extended west kerbline of Queen Street westward for a distance of 11 metres or thereby.	North	20.30 hours    07.30 hours	All week	2
2541	Mill Street (Service Road North), Rutherglen	From a point 54 metres north of the extended north kerbline of Greenhill Road for a distance of 25 metres or thereby.	West	00.00 hours    23.59 hours	All week	5
2641	Bannatyne Street, Lanark	From a point 11 metres north west of the extended north west building line of 1 St. Vincent Place north westward for a distance of 15 metres or thereby.	Southwest	00.00 hours    23.59 hours	All week	2

**SCHEDULE 1 cont'd**  
**NO WAITING AND NO LOADING EXCEPT TAXIS**

<u>Column 1</u>	<u>Column 2</u>	<u>Column 3</u>	<u>Column 4</u>	<u>Column 5</u>	<u>Column 6</u>	<u>Column 7</u>
<u>Item No.</u>	<u>Length of road within the boundary of South Lanarkshire.</u>	<u>Length of Road Affected</u>	<u>Side</u>	<u>Time of day taxi rank effective</u> <u>From</u> <u>To</u>	<u>Days of week taxi rank effective</u>	<u>No of spaces</u>
26.2	Bannatyne Street, Lanark	From a point 30 metres northwest of the north west building line of 1 St. Vincent Place north westward for a distance of 14 metres or thereby.	Southwest	00.00 hours      23.59 hours	All week	2
27.1	Mount Stewart Street, Carlisle	From a point 88 metres northwest of the junction with Stewart Street at Clyde Street north westwards for a distance of 24 metres or thereby.	Northwest	00.00 hours      23.59 hours	All week	4
28.1	Chapel Street, Carlisle	From a point 19 metres north west of its junction of John Street north westwards for a distance of 17 metres or thereby	West	00.00 hours      23.59 hours	All week	3
29.1	Car park off Common Green, Strathaven	From a point 10 metres southwest of the southwest kerbline of Common Green south westwards for a distance of 9 metres or thereby that is the most north easterly 3 parking bays within the car park accessed from the south west side of Common Green.	Northeast	00.00 hours      23.59 hours	All week	3
30.1	Maxwell Drive, East Kilbride	From a point 63 metres east of the extended south kerbline of Main Street for a distance of 15 metres or thereby.	North	19.00 hours      07.00 hours	All week	3

**SCHEDULE 1 cont'd**  
**NO WAITING AND NO LOADING EXCEPT TAXIS**

<u>Column 1</u>	<u>Column 2</u>	<u>Column 3</u>	<u>Column 4</u>	<u>Column 5</u>	<u>Column 6</u>	<u>Column 7</u>
<u>Item No</u>	<u>Length of road within the boundary of South Lanarkshire.</u>	<u>Length of Road Affected</u>	<u>Side</u>	<u>Time of day taxi rank effective</u> <u>From</u> <u>To</u>	<u>Days of week taxi rank effective</u>	<u>No of spaces</u>
31.1	The Murray Square, East Kilbride	From a point 9 metres northeast of the extended northeast kerbline of The Murray Road north eastwards for a distance of 5 metres or thereby that is the most south easterly 2 parking bays within the car park accessed from the north east side of The Murray Road.	Southeast	00.00 hours      23.59 hours	All week	2
32.1	Rothsay Street, East Kilbride	From a point 13 metres southeast of the extended southeast kerbline of the exit road from the surface car park at Centre West south eastwards for a distance of 52 metres or thereby.	Northeast	00.00 hours      23.59 hours	All week	10
33.1	Redcliffe Drive, East Kilbride	From a point 43 metres west of the extended southwest kerbline of Rockhampton Avenue westwards for a distance of 18 metres or thereby.	South	00.00 hours      23.59 hours	All week	3
34.1	Car park at Somerfield Store off Blacklaw Drive, East Kilbride	From a point 16 metres west of the extended west building line of the Library at St Leonards Square westwards for a distance of 7 metres or thereby that is the most north easterly 3 parking bays of the car park accessed from Blacklaw Drive.	North	00.00 hours      23.59 hours	All week	3

**SCHEDULE 1 cont'd**  
**NO WAITING AND NO LOADING EXCEPT TAXIS**

<u>Column 1</u>	<u>Column 2</u>	<u>Column 3</u>	<u>Column 4</u>	<u>Column 5</u>	<u>Column 6</u>	<u>Column 7</u>
<u>Item No.</u>	<u>Length of road within the boundary of South Lanarkshire.</u>	<u>Length of Road Affected</u>	<u>Side</u>	<u>Time of day taxi rank effective</u> From To	<u>Days of week taxi rank effective</u>	<u>No of spaces</u>
35.1	Station Road, East Kilbride	From a point 4 metres west of the extended west building line of the Station ticket office westward for a distance of 18 metres or thereby.	North	06.30 hours 23.59 hours	Mon to Sat	3
36.1	Churchill Avenue, East Kilbride	From a point 60 metres north of its junction with Centre Roundabout northwards for a distance of 13 metres or thereby.	East	18.00 hours 07.00 hours	All week	2
36.2	Churchill Avenue, East Kilbride	From a point 103 metres south of its junction with Priestknowe Roundabout southwards for a distance of 10 metres or thereby.	West	18.00 hours 07.00 hours	All week	2
37.1	Calderwood Square, East Kilbride	From a point 8 metres southwest of a point 90 metres northwest of the northwest kerbline of Capelrig Drive for a distance of 12 metres or thereby that is the 2 bays located on the north east side of the area known as Calderwood Square and accessed off the north end of the car park entered from Pollok Lane.	Northeast	00.00 hours 23.59 hours	All week	2
38.1	Strawfrank Road, Carstairs Junction	From a point opposite the extended northwest boundary of 10 Strawfrank Road south eastwards for a distance of 6 metres or thereby.	Northeast	00.00 hours 23.59 hours	All week	1

**SCHEDULE 1 cont'd**  
**NO WAITING AND NO LOADING EXCEPT TAXIS**

<u>Column 1</u>	<u>Column 2</u>	<u>Column 3</u>	<u>Column 4</u>	<u>Column 5</u>	<u>Column 6</u>	<u>Column 7</u>
<u>Item No</u>	<u>Length of road within the boundary of South Lanarkshire.</u>	<u>Length of Road Affected</u>	<u>Side</u>	<u>Time of day taxi rank effective</u> <u>From</u> <u>To</u>	<u>Days of week taxi rank effective</u>	<u>No of spaces</u>
39.1	Cornwall Street, East Kilbride	From a point 15 metres west of the extended west kerbline of Andrew Street eastward for a distance of 35 metres or thereby.	South	21.00 hours      06.00 hours	All week	6
39.2	Cornwall Street, East Kilbride	From a point 27 metres east of the extended west kerbline of Andrew Street eastwards for a distance of 36 metres or thereby.	North	21.00 hours      06.00 hours	All week	6

**SCHEDULE 2**

**ORDERS TO BE AMENDED**

Name of Order

Extent of Amendment

The Strathclyde Regional  
Council (Realigned Station  
Road and Orchard Street, etc,  
Hamilton) Traffic Management)  
Order 1995

Delete Schedule 2

**SCHEDULE 3**

**ORDERS TO BE REVOKED**

Name of Order

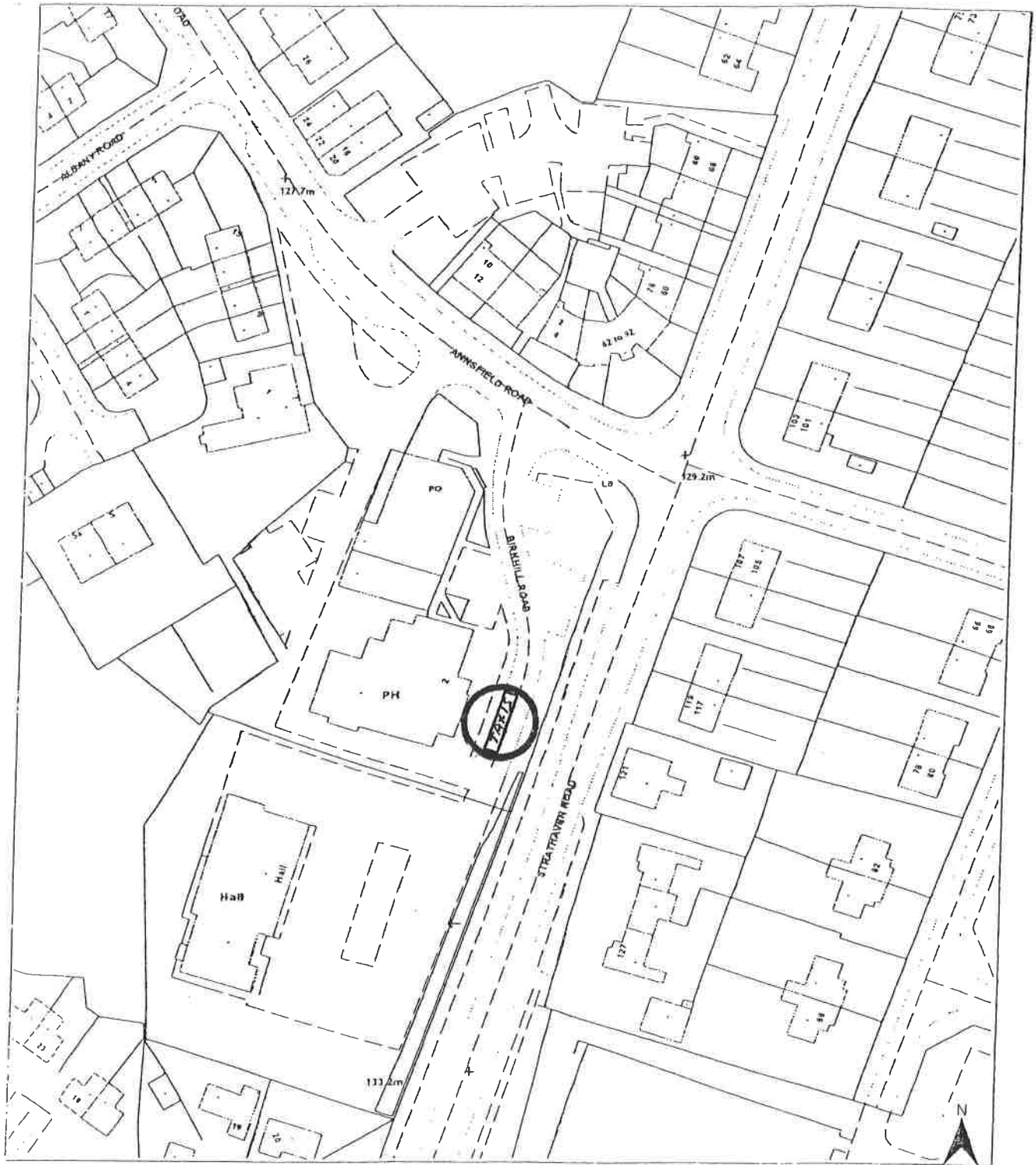
Extent of Amendment

The South Lanarkshire Council  
(Cinema Taxi Rank, Hamilton)  
(Waiting and Loading  
Restriction) Order 2003

Revoke whole Order

### Roads & Transportation

For Information Only

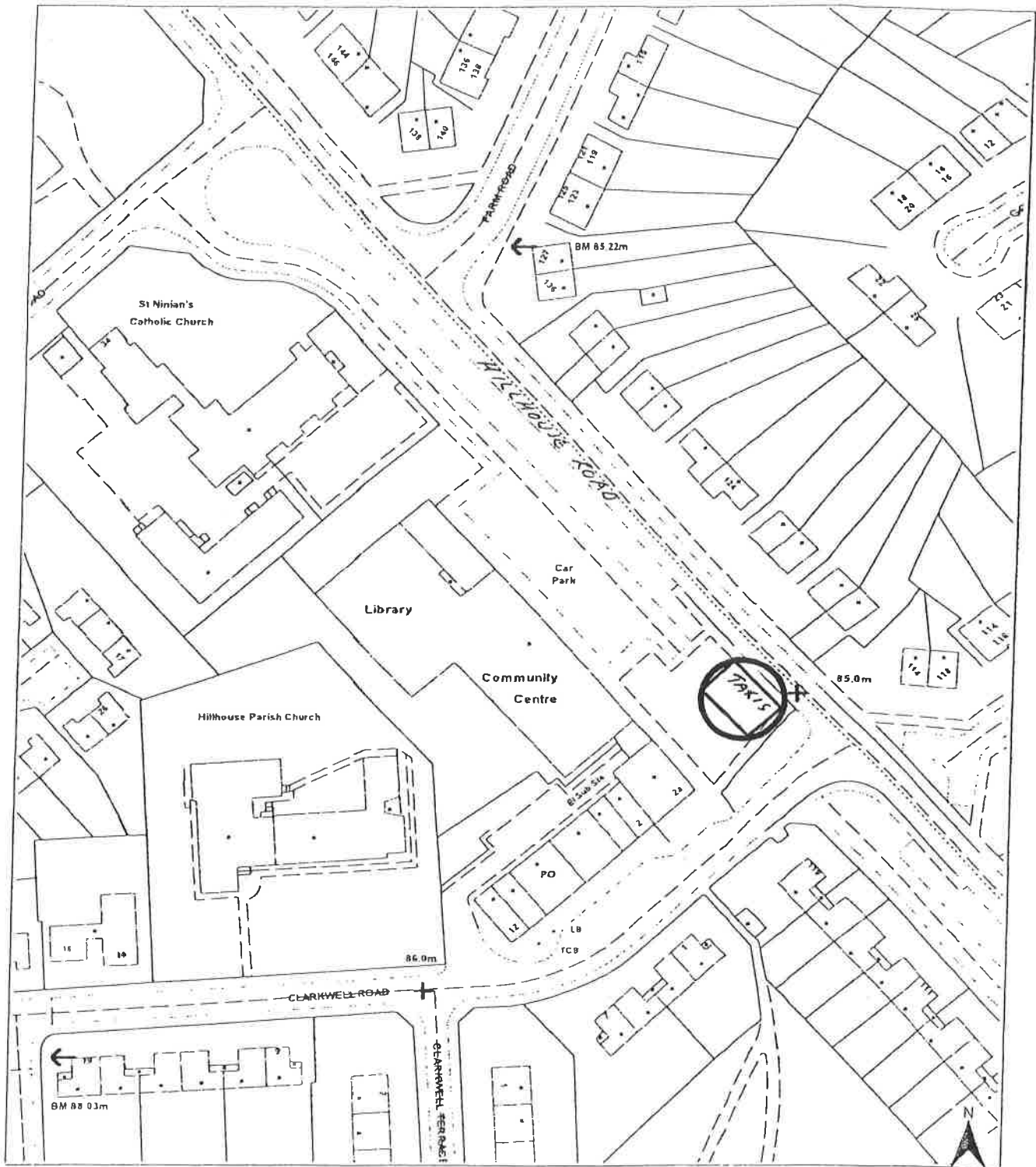


Source : NS7153SW, NS7153SE



### Roads & Transportation

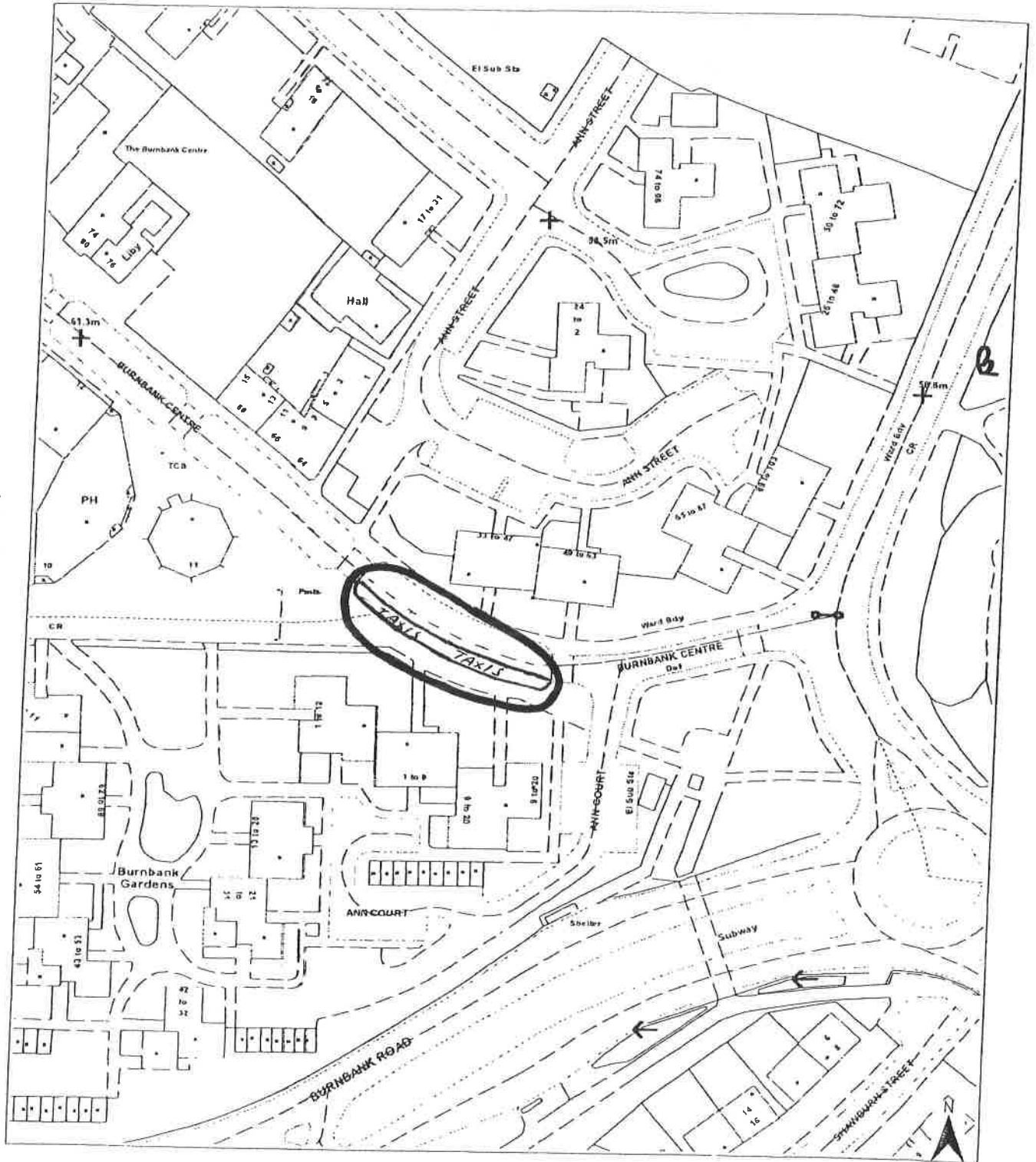
For Information Only



Source : NS6955SE,NS6955NE

### Roads & Transportation

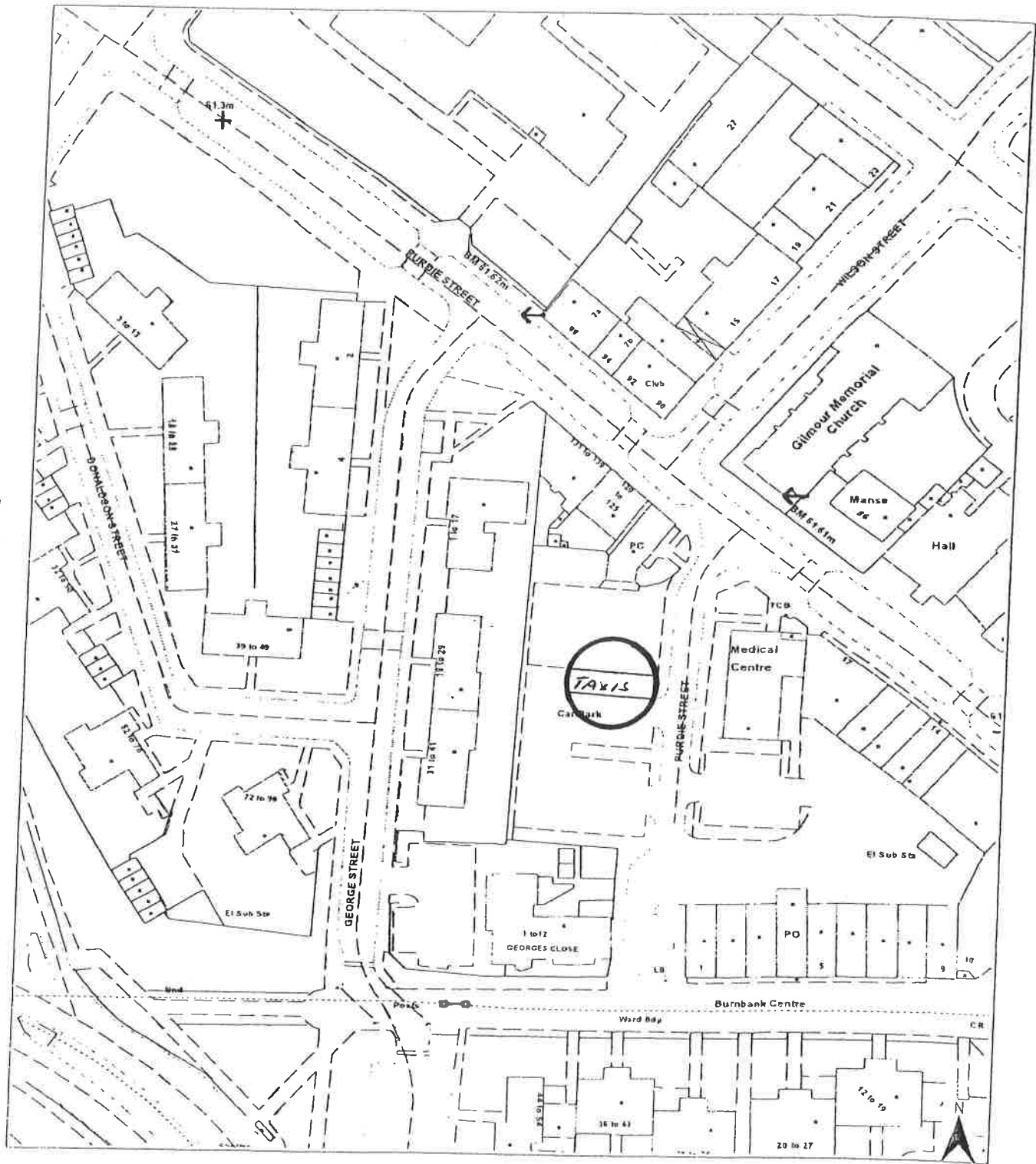
For Information Only



Source : NS7056SW,NS7056SE

### Roads & Transportation

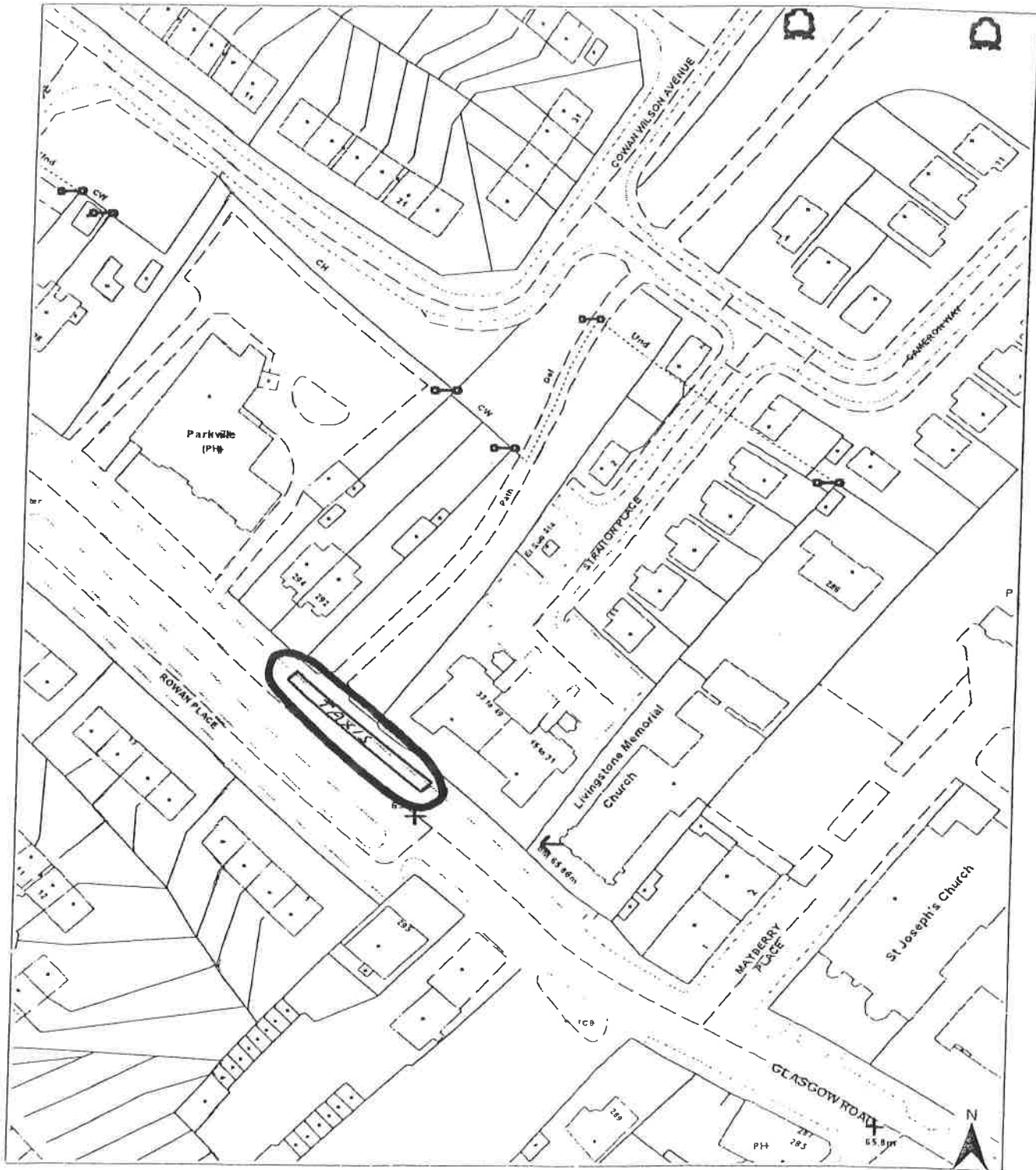
For Information Only



Source : NS7056SW

### Roads & Transportation

For Information Only



Source : NS6857NE

Car park at Asda, Blantyre  
Taxi rank location REF 6.1



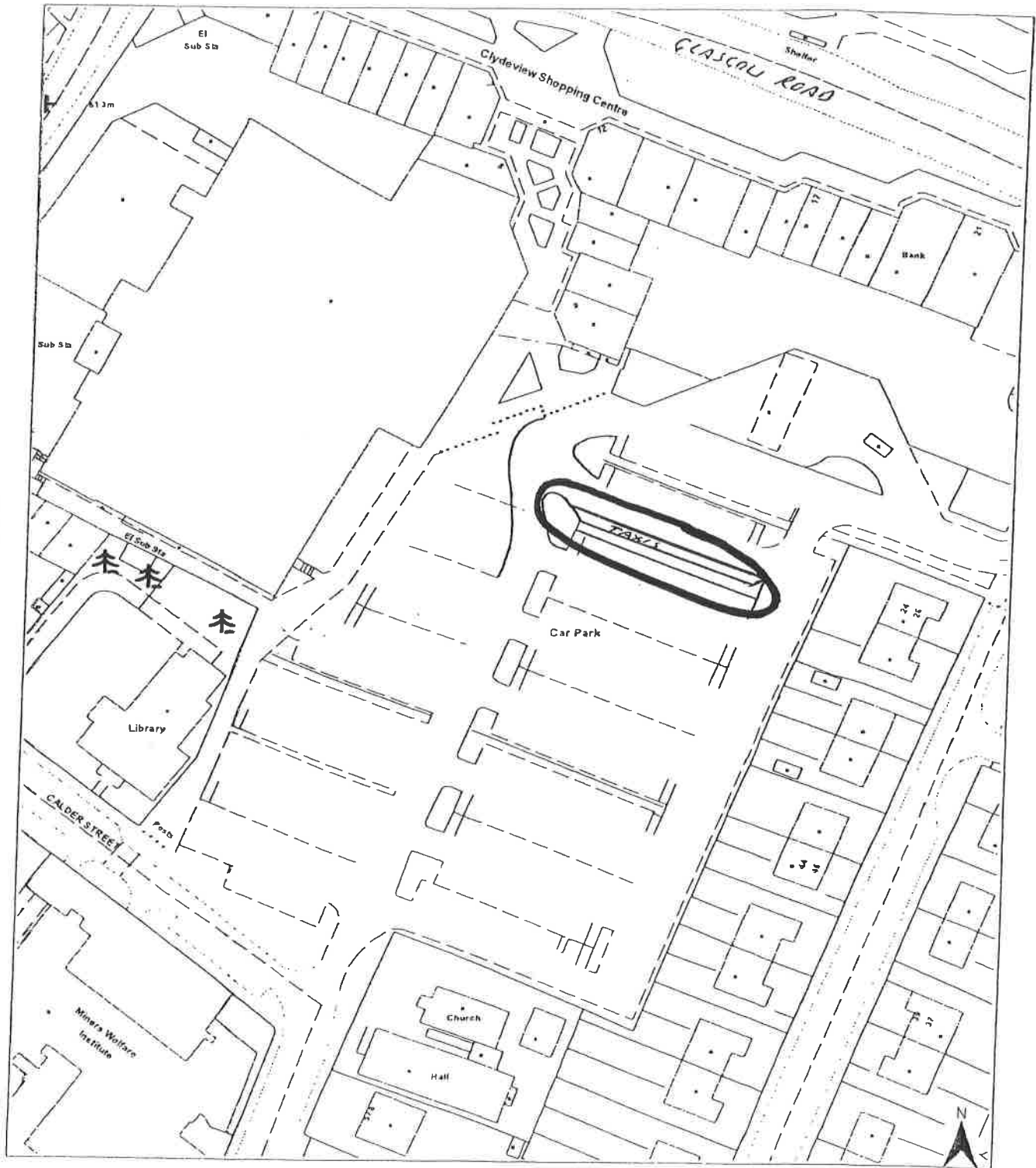
Scale: 1: 1250

Date: 12 Jul 2005

Enterprise Res

### Roads & Transportation

For Information Only



Source : NS6957SW

Car park off Priestfield Street, High Blantyre  
Taxi rank location REF 7.1



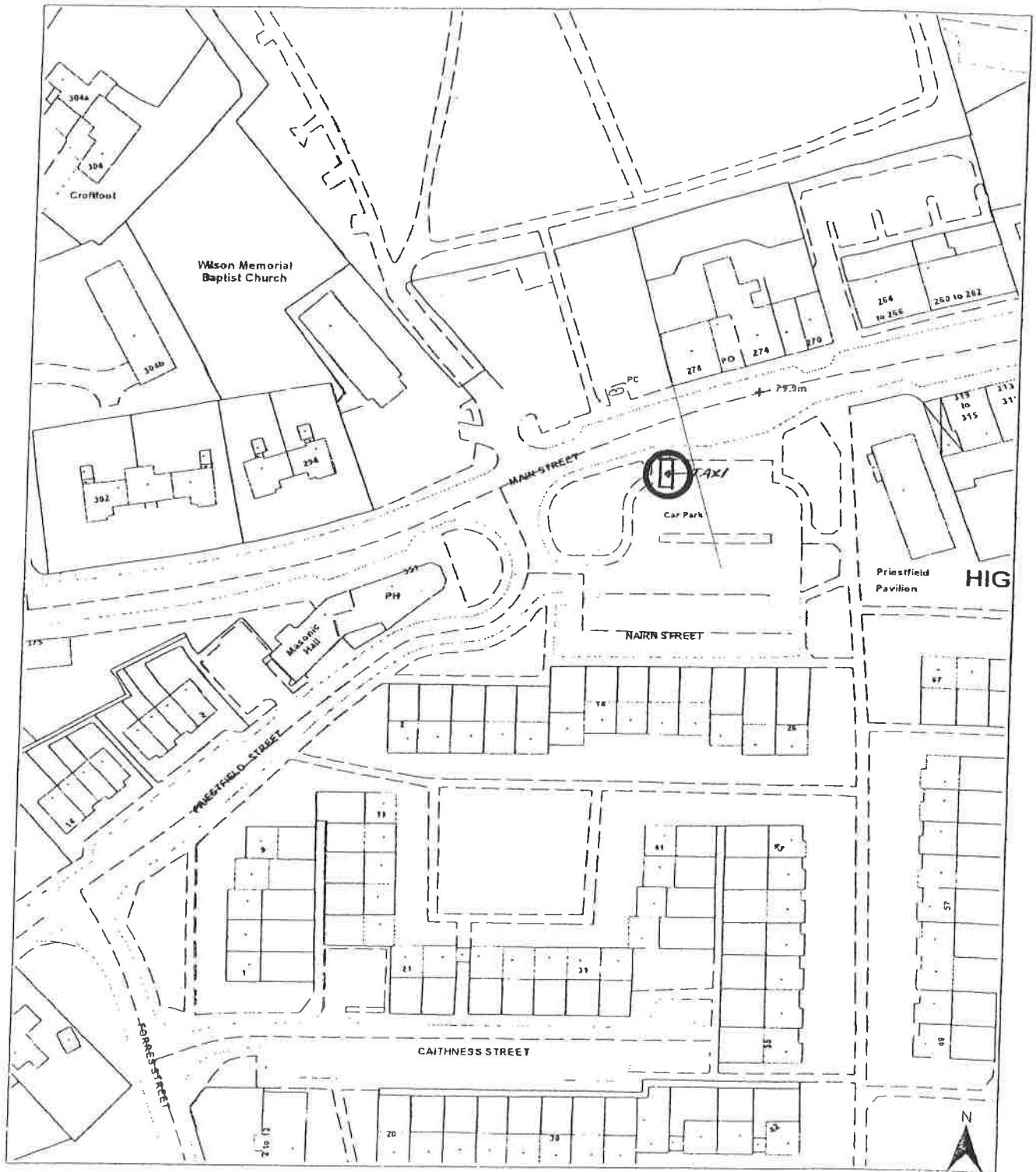
Scale: 1: 1250

Date: 12 Jul 2005

Enterprise Res

## Roads & Transportation

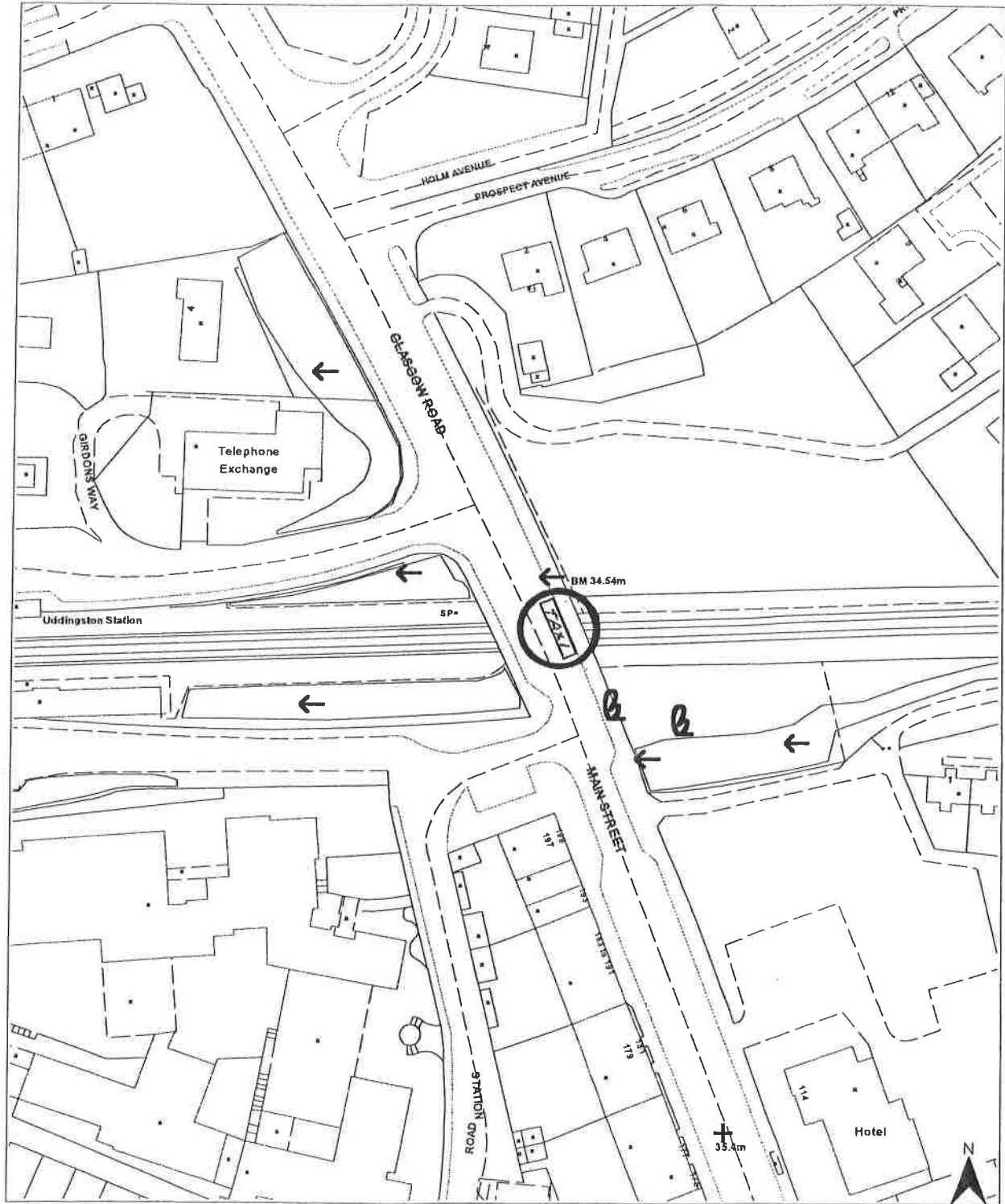
For Information Only



Source : NS6856NW

### Roads & Transportation

For Information Only

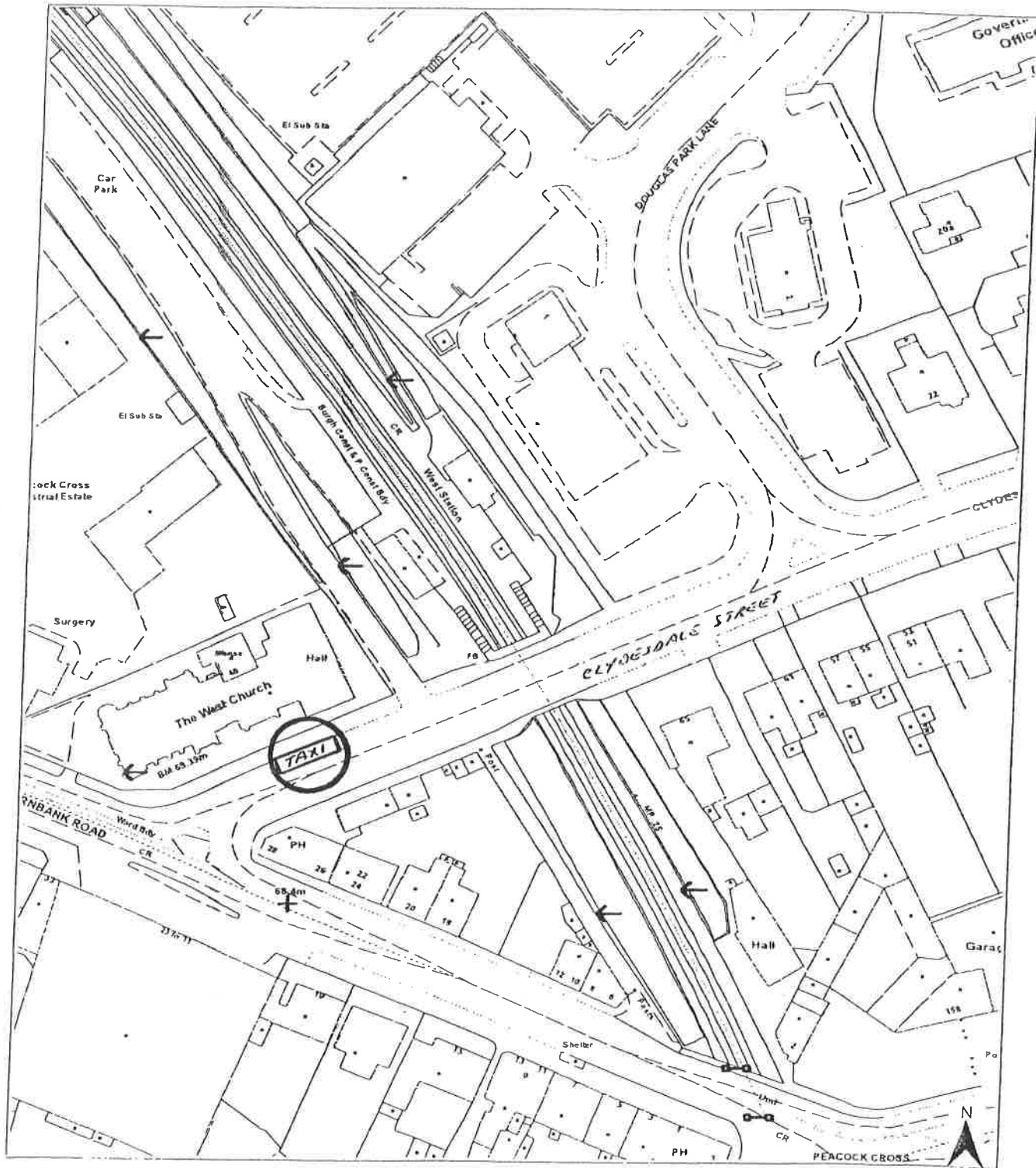


For Information Only

Source : NS6961SW,NS6961SE,NS6960NW,NS6960NE

### Roads & Transportation

For Information Only

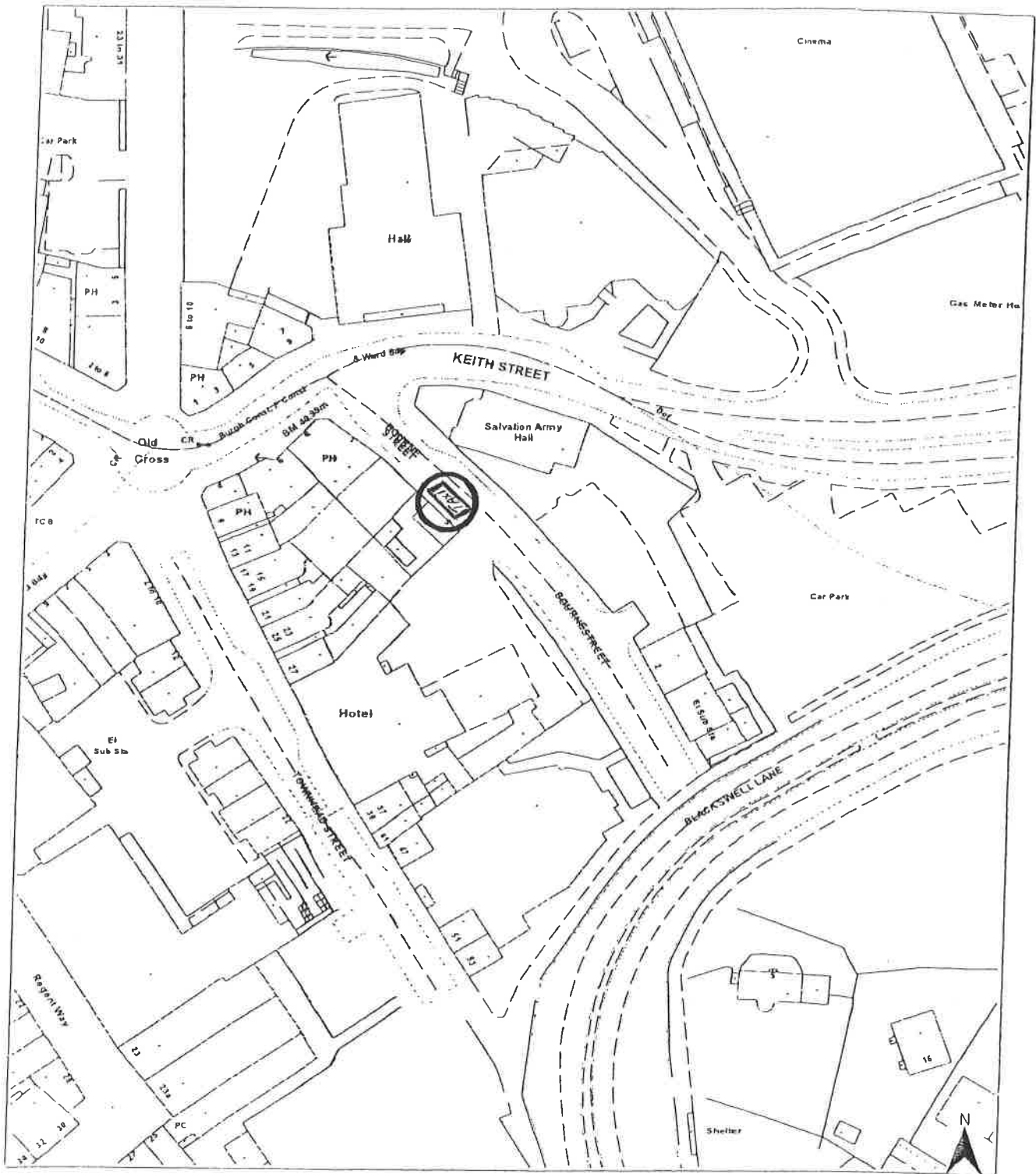


Source : NS7155NW



### Roads & Transportation

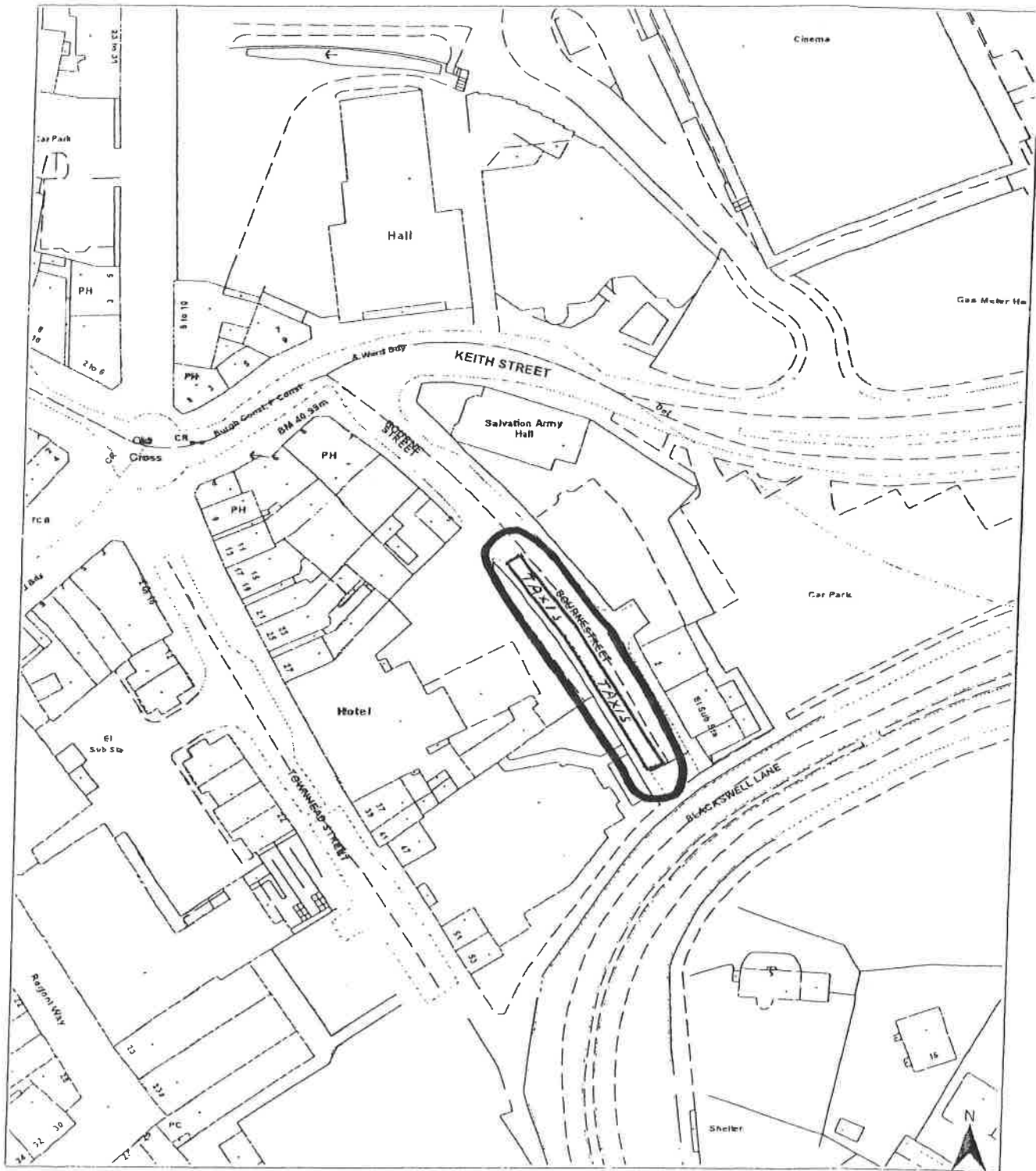
For Information Only



Source : NS7255SE, NS7255NE

### Roads & Transportation

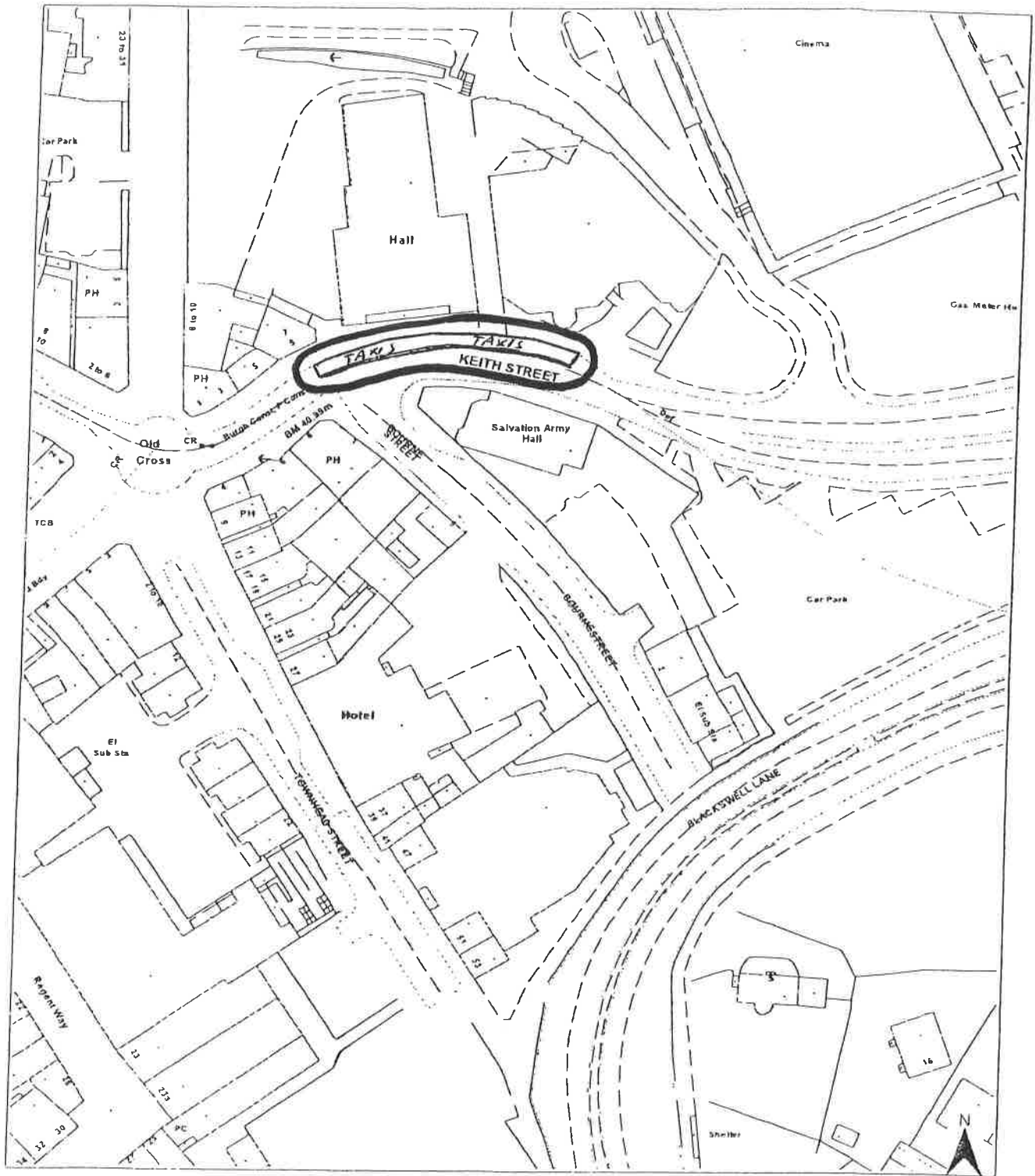
For Information Only



Source : NS7255SE,NS7255NE

### Roads & Transportation

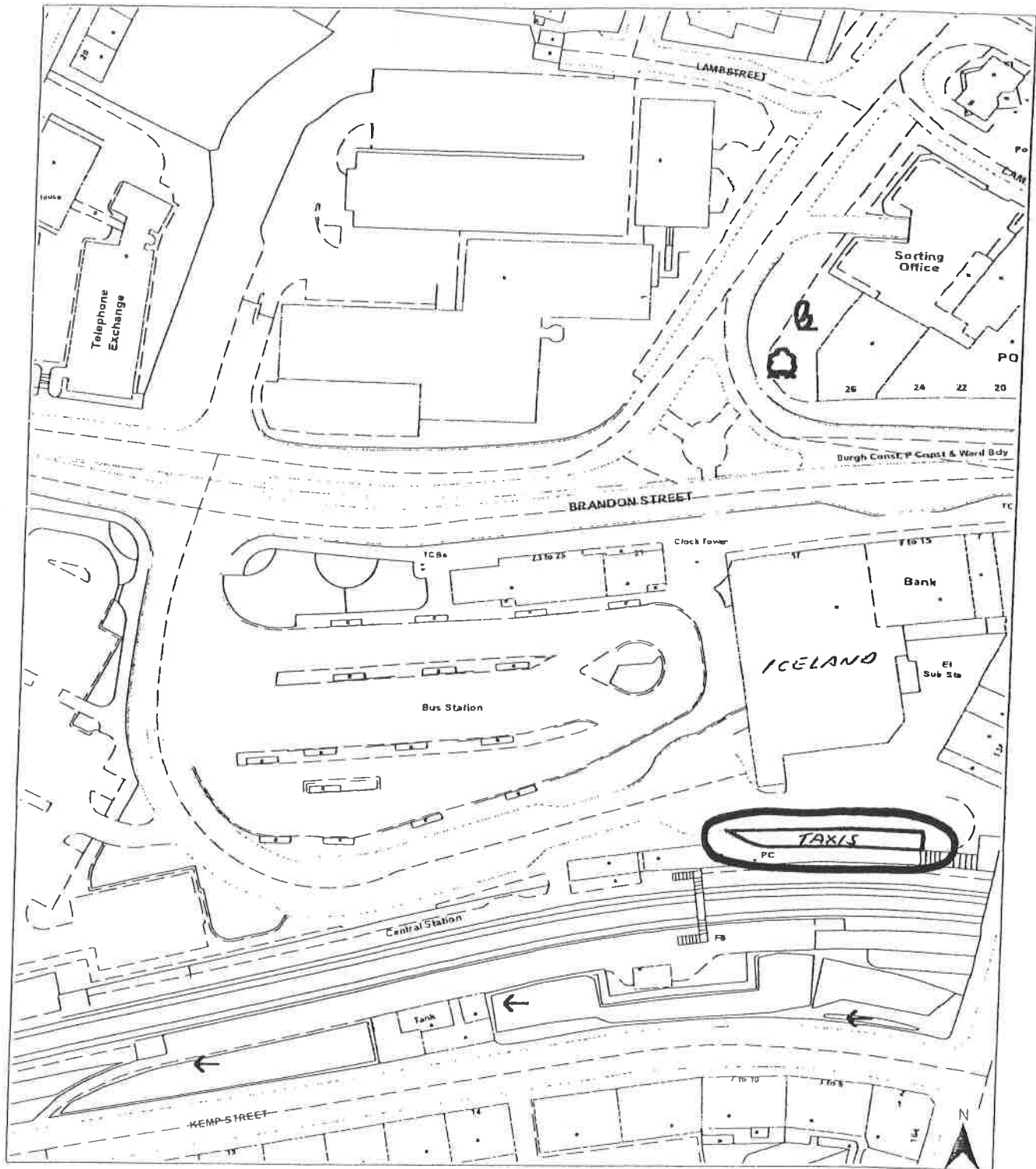
For Information Only



Source : NS7255SE, NS7255NE

### Roads & Transportation

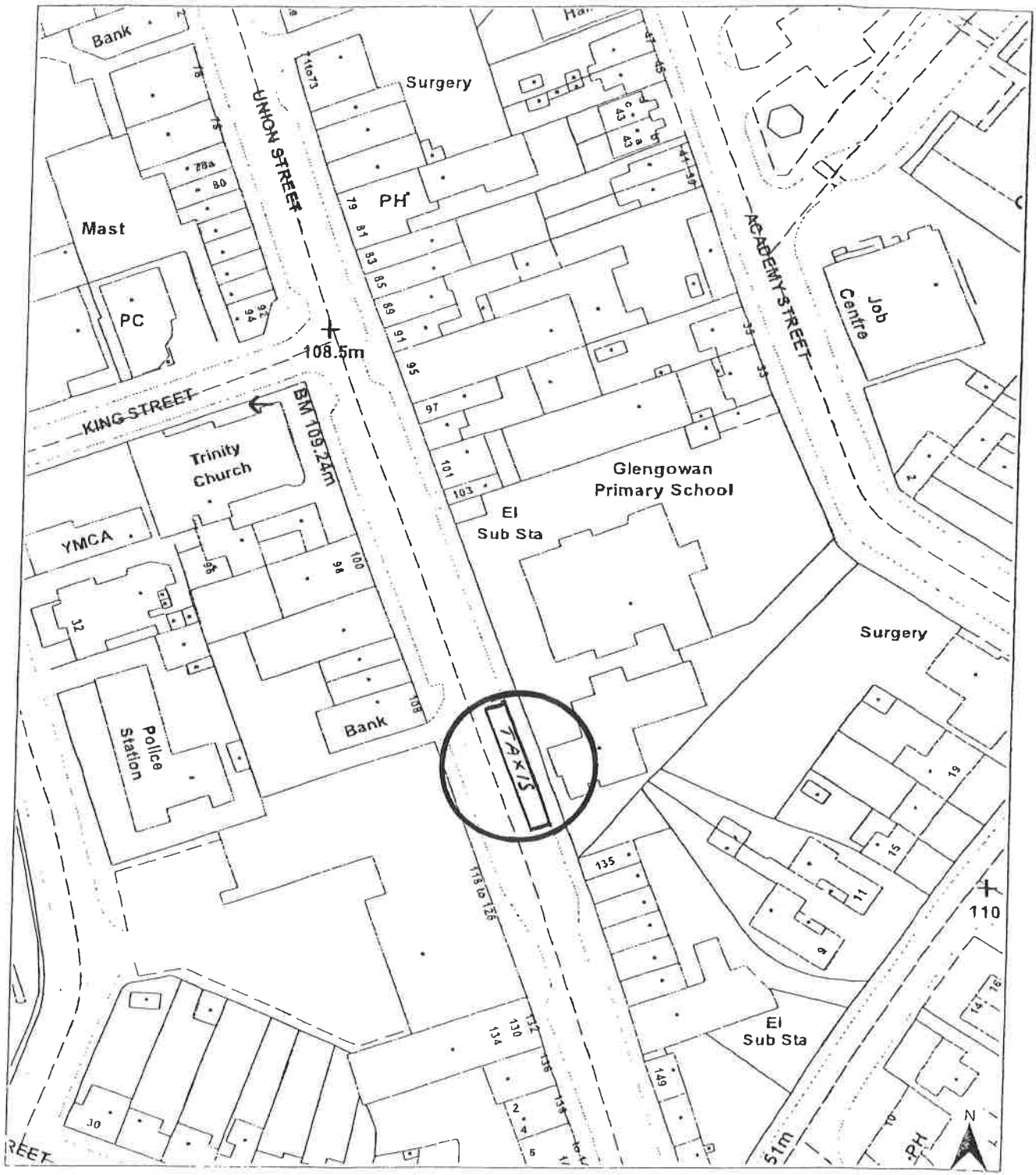
For Information Only



Source : NS7255SW

### Roads & Transportation

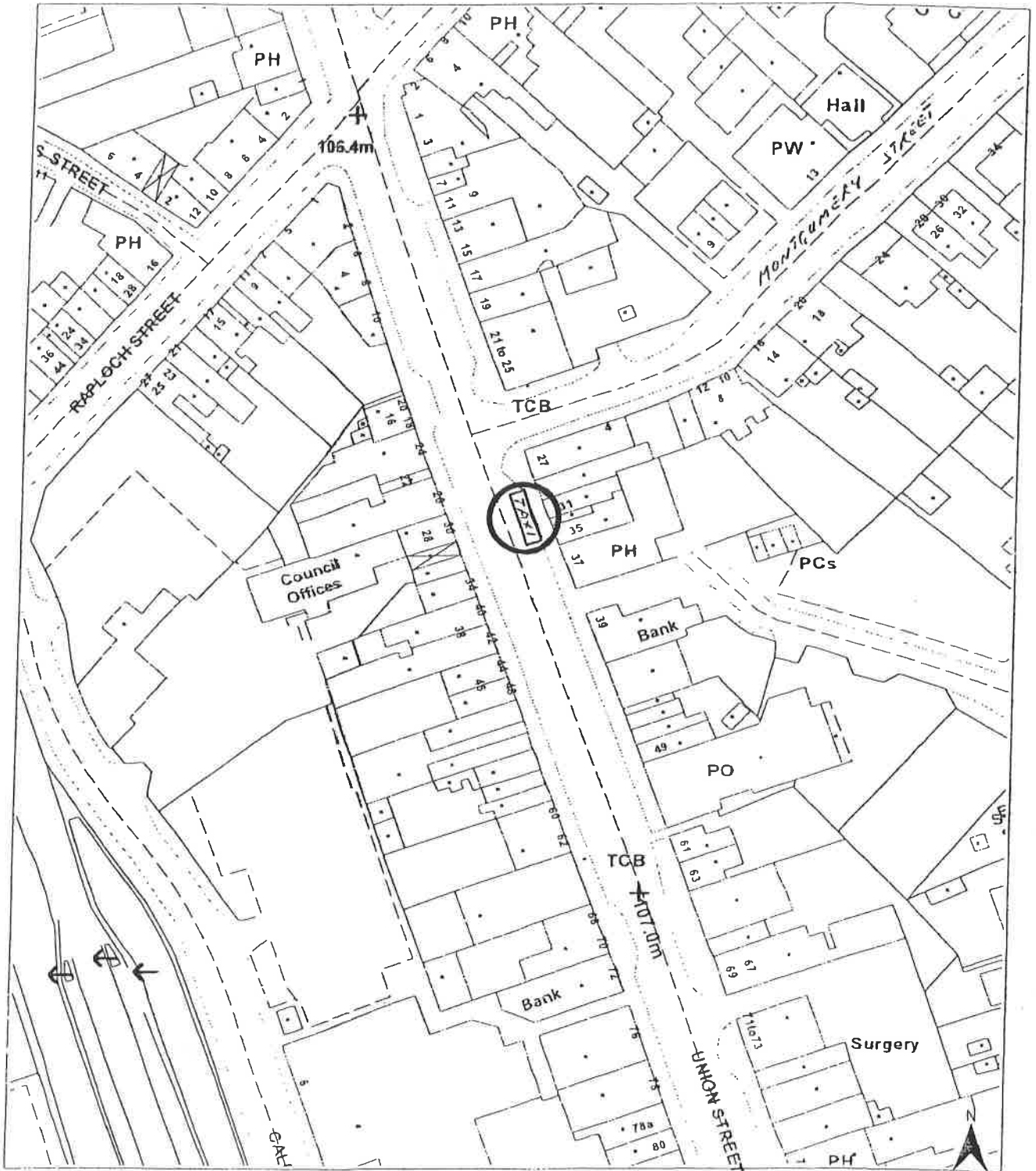
For Information Only



Source : NS7651

### Roads & Transportation

For Information Only



Source : NS7651

Robert Smillie Cescent, Larkhall  
Taxi rank location REF 16.1



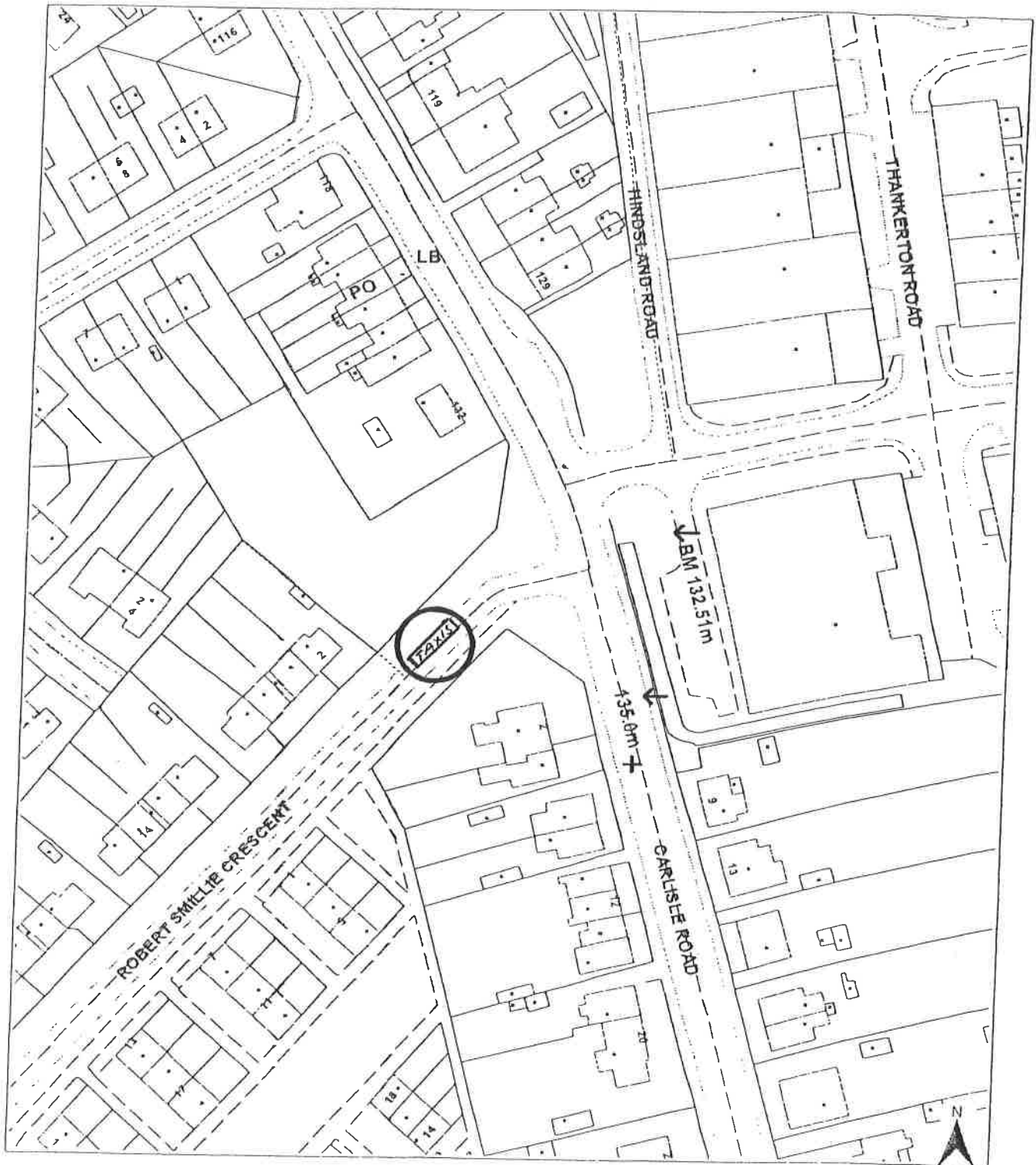
Scale: 1: 1250

Date: 12 Jul 2005

Enterprise Res

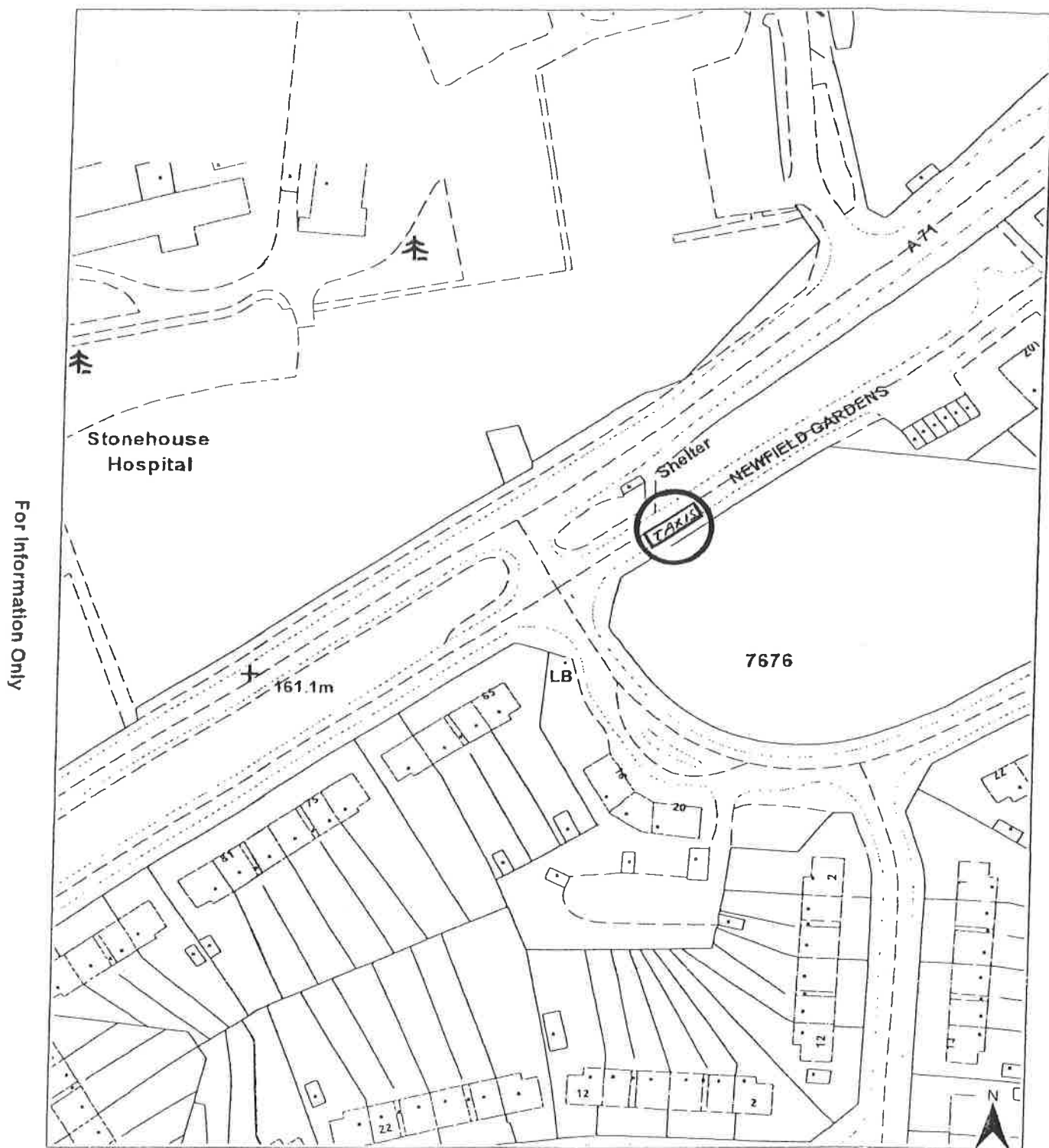
### Roads & Transportation

For Information Only



Source : NS7650

### Roads & Transportation



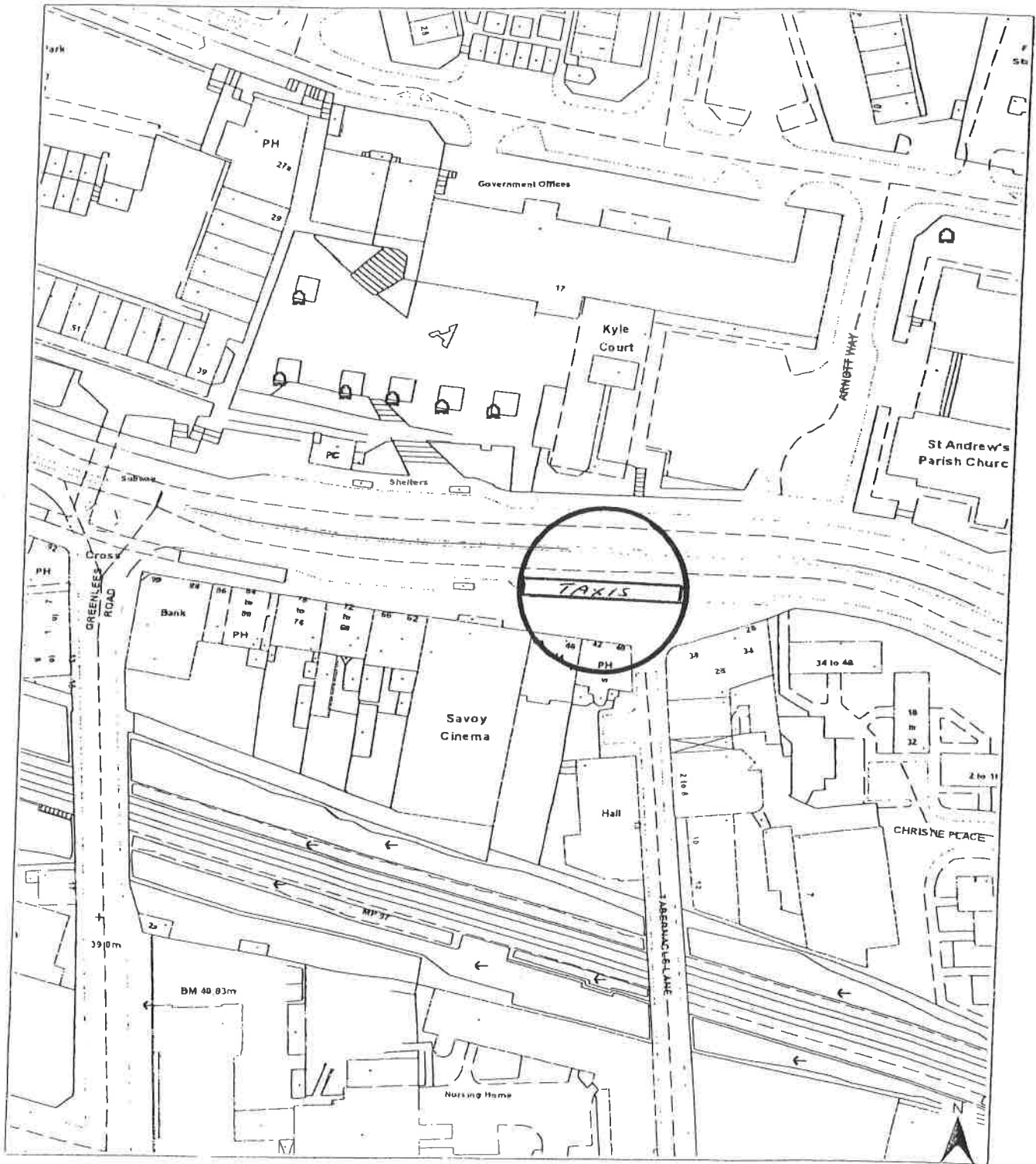
For Information Only

Source : NS7445,NS7446



### Roads & Transportation

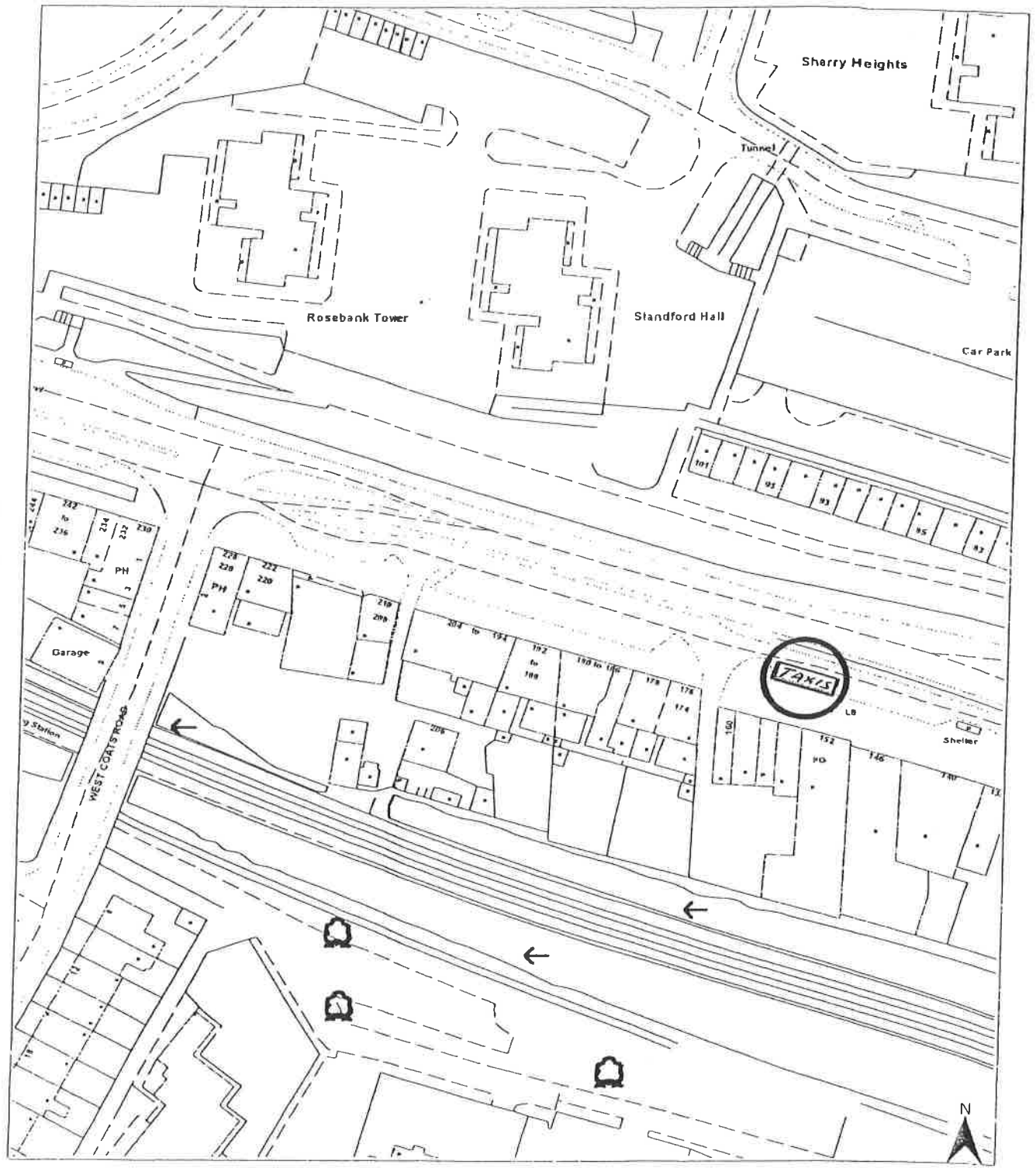
For Information Only



Source : NS6460SW, NS6460NW

### Roads & Transportation

For Information Only



Source : NS6460SW, NS6460NW

Glen Street, Halfway, Cambuslang  
Taxi rank location REF 19.1



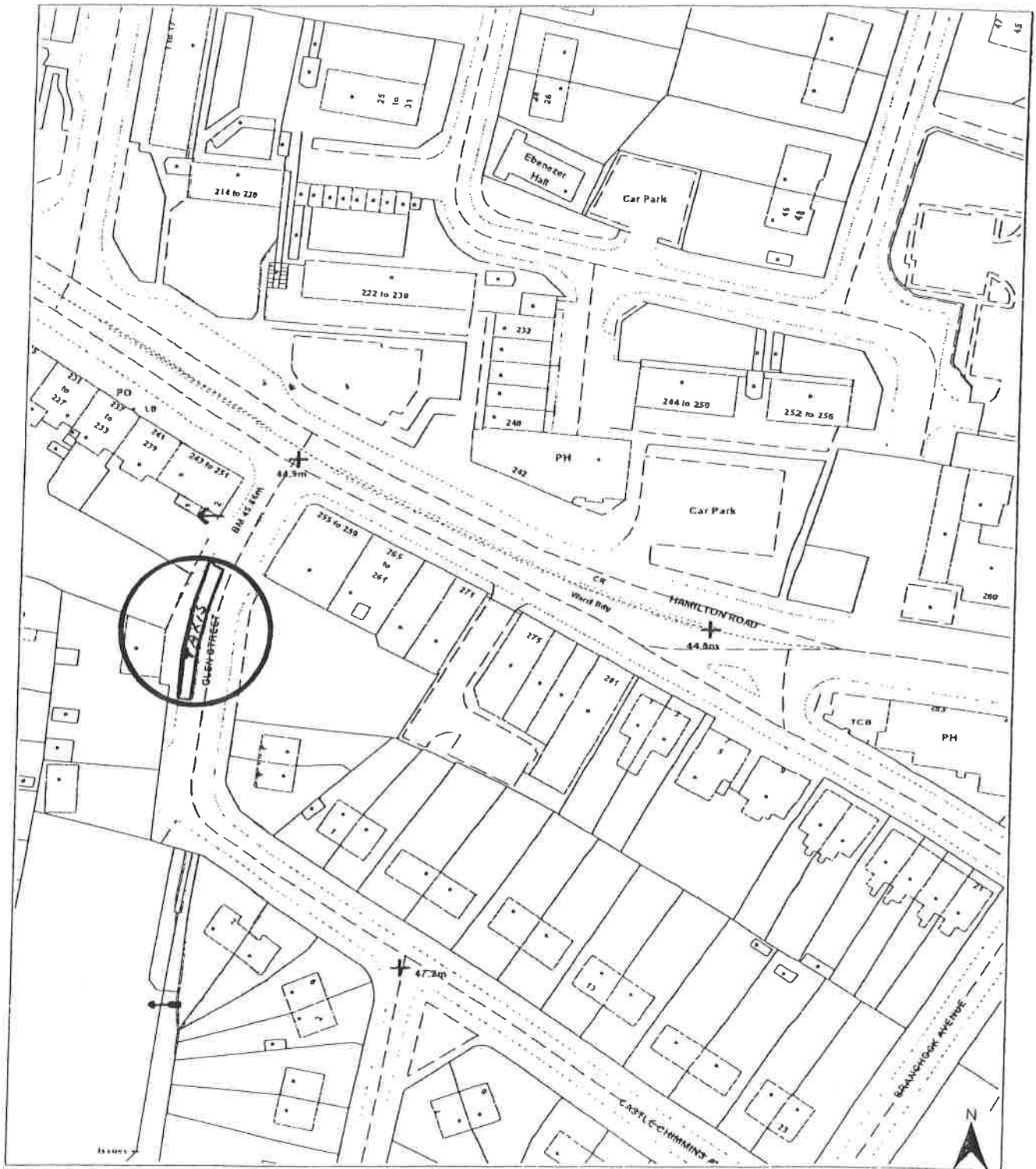
Scale: 1: 1250

Date: 12 Jul 2005

Enterprise Res

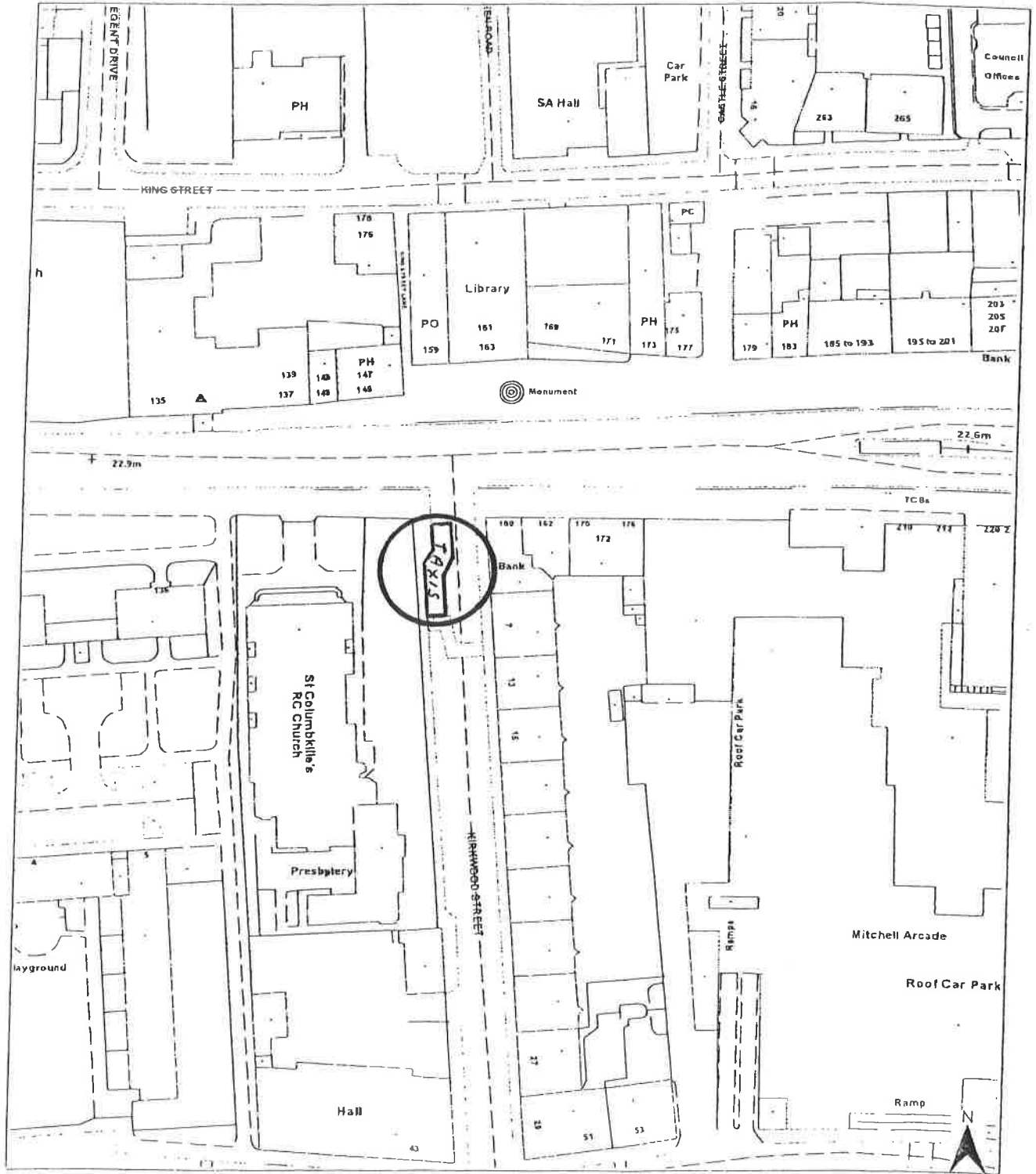
### Roads & Transportation

For Information Only



Source : NS6559NE

### Roads & Transportation

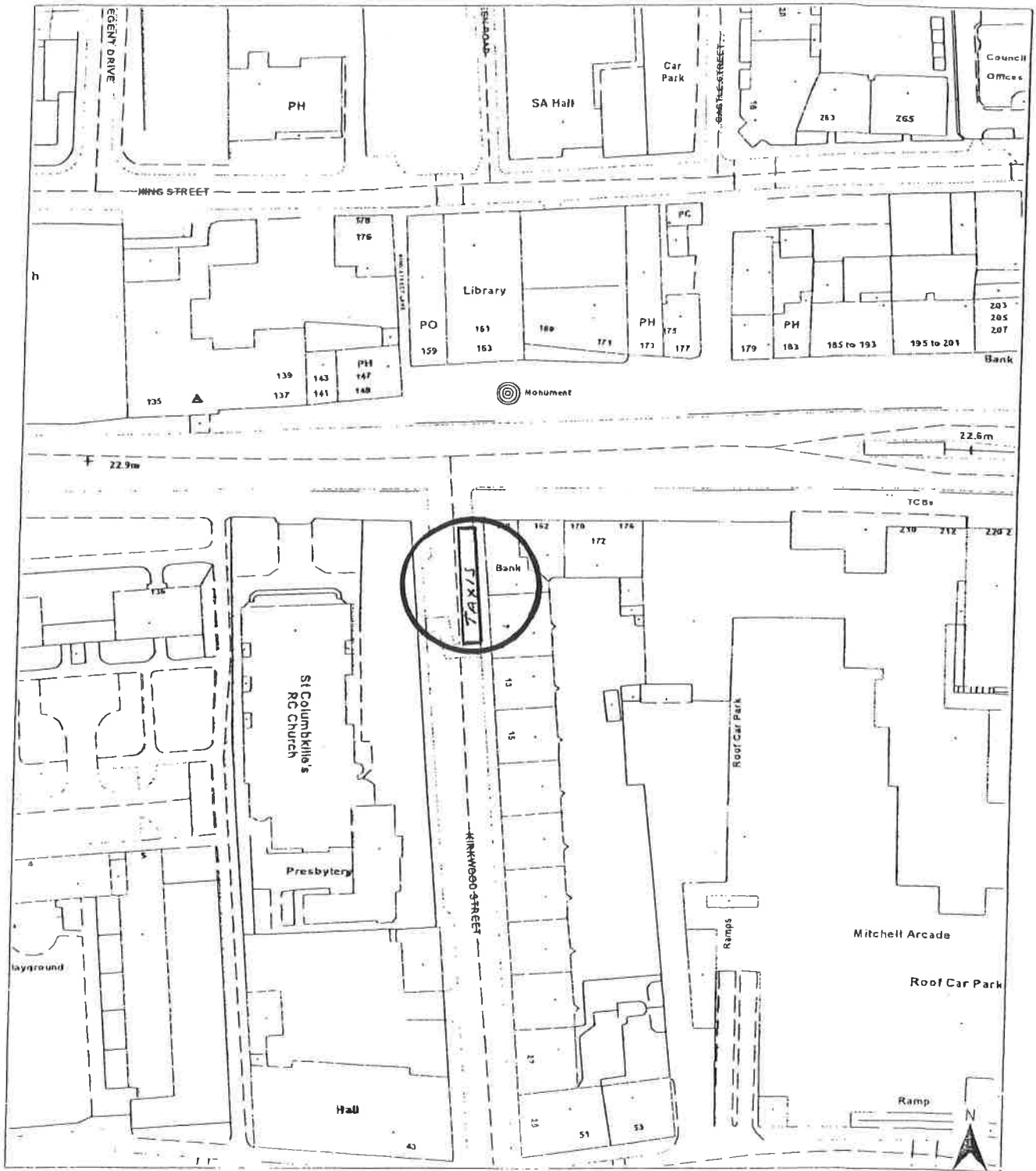


For Information Only

Source : NS6161NW,NS6161NE

### Roads & Transportation

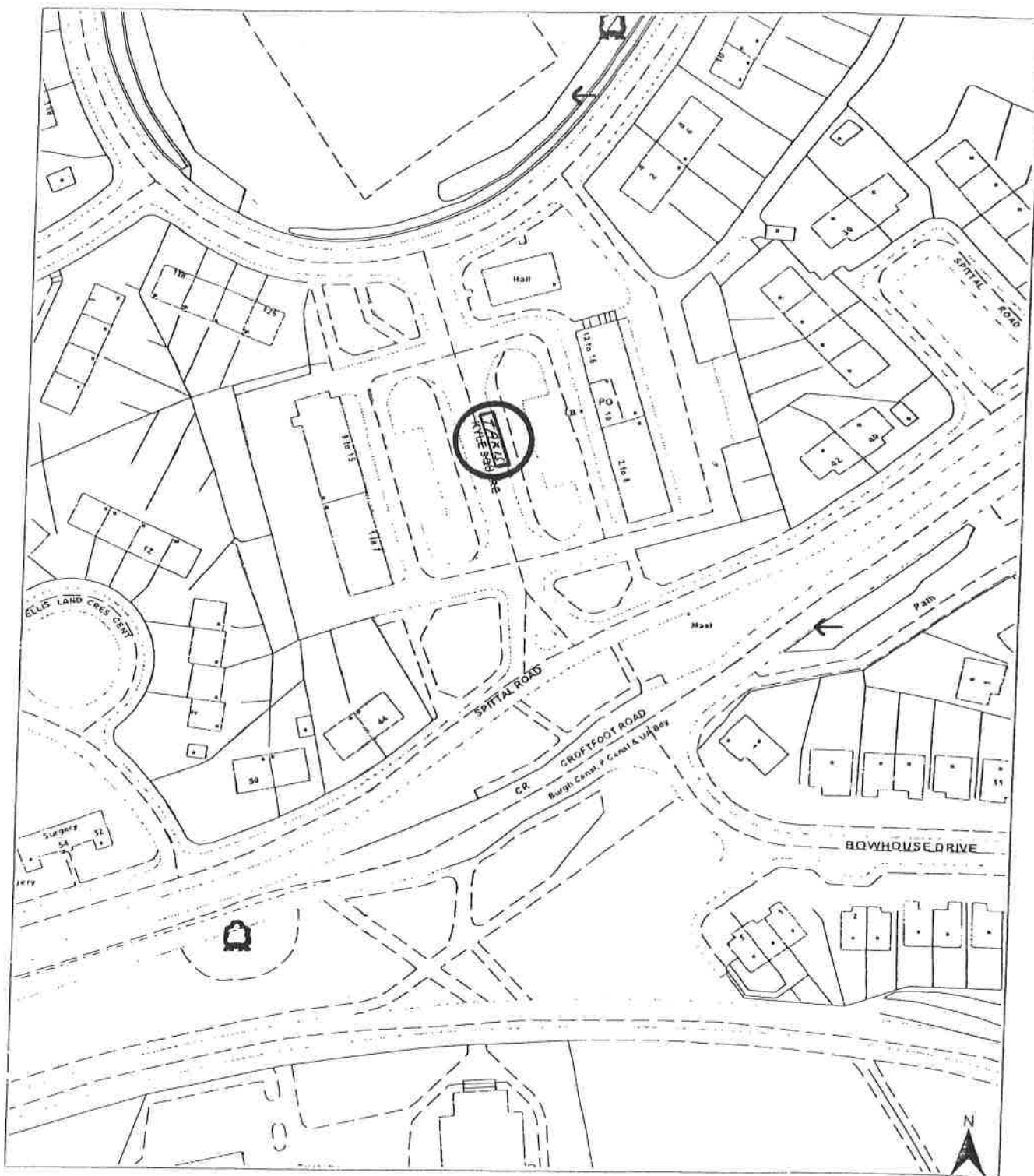
For Information Only



Source : NS6161NW,NS6161NE

### Roads & Transportation

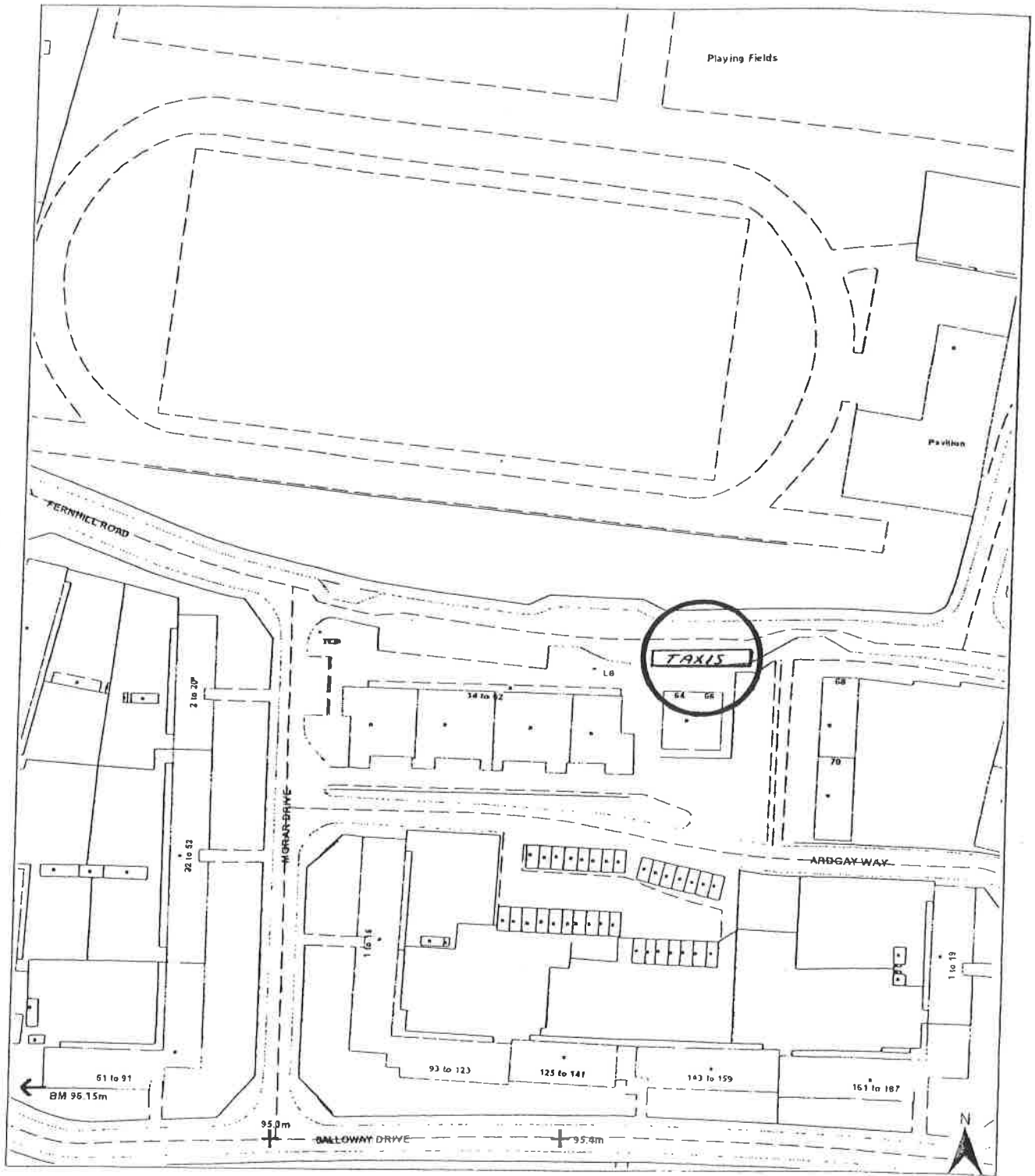
For Information Only



Source : NS6160SW,NS6060SE,NS6159NW,NS6059NE

### Roads & Transportation

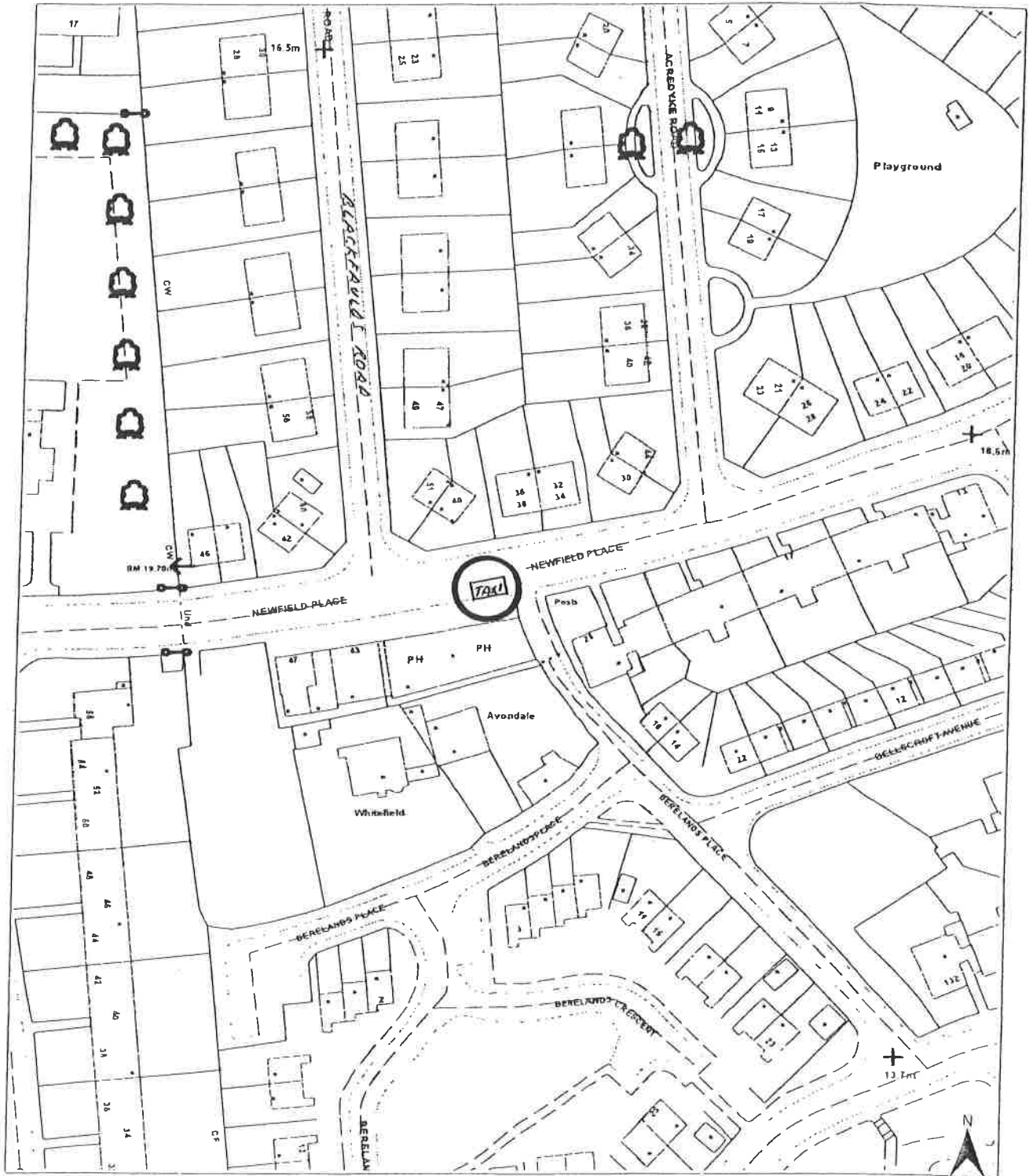
For Information Only



Source : NS6159SE

### Roads & Transportation

For Information Only

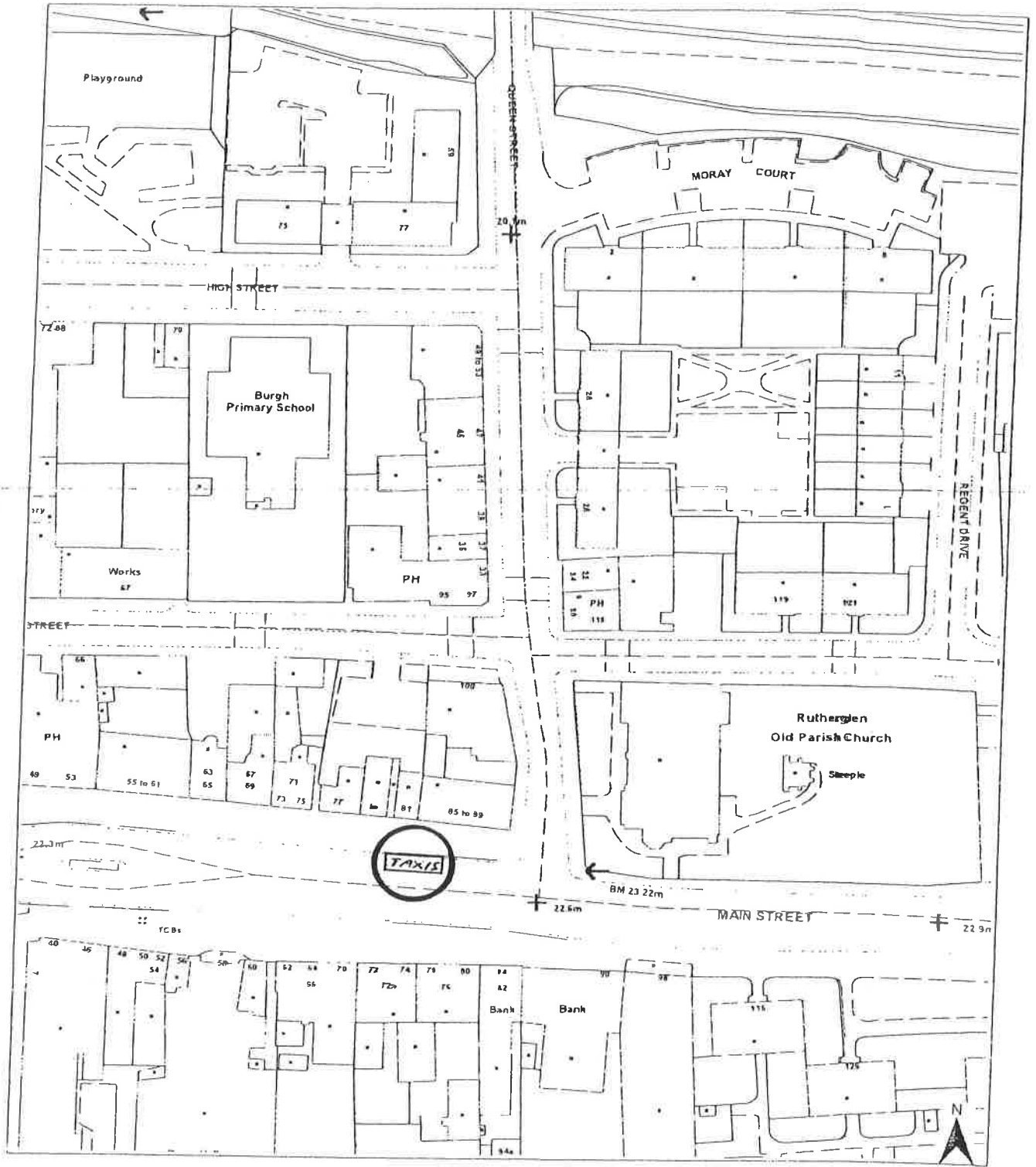


Source : NS6061SW,NS6061SE,NS6061NW,NS6061NE



### Roads & Transportation

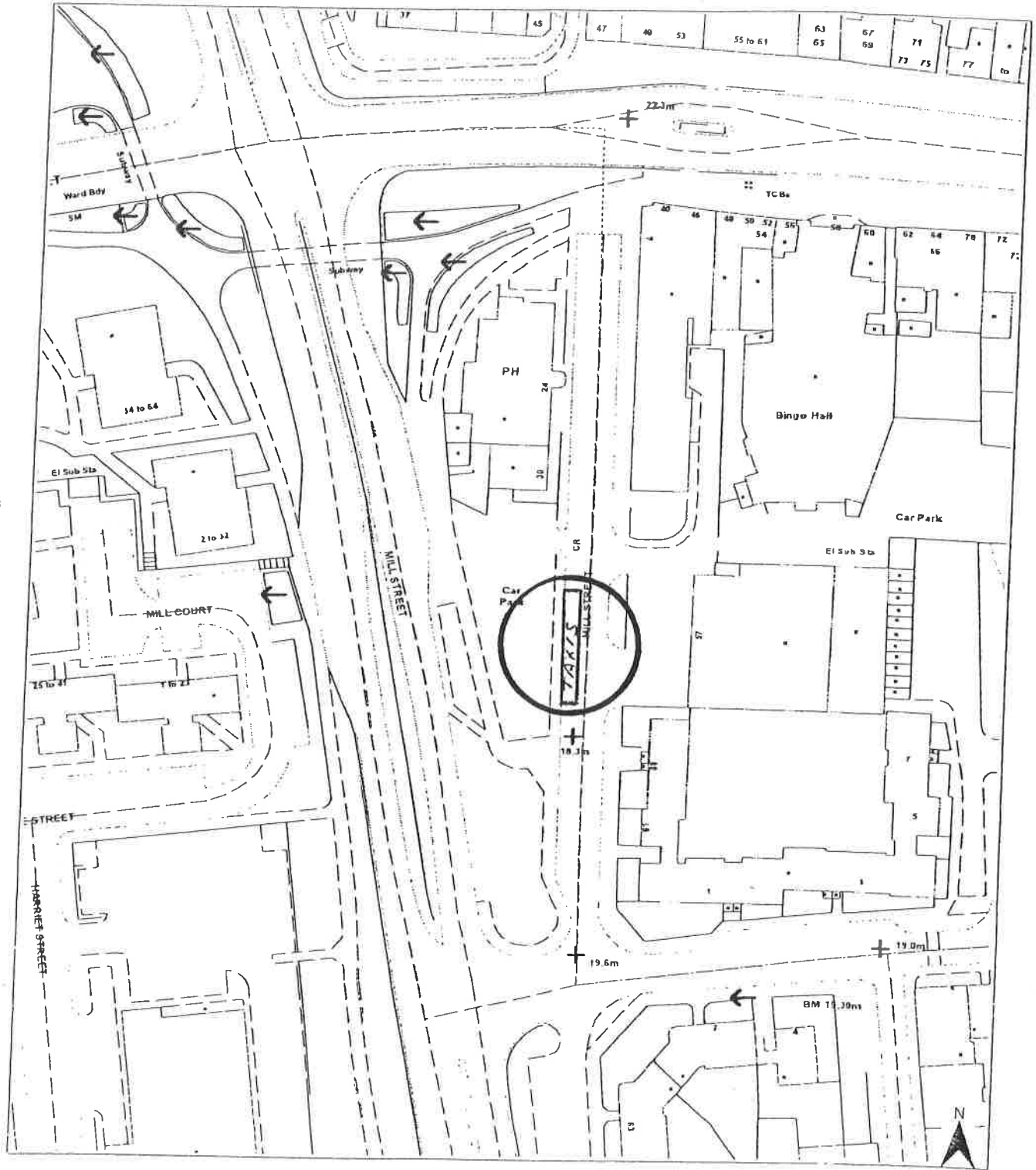
For Information Only



Source : NS6161NW

### Roads & Transportation

For Information Only



Source : NS6161SW,NS6161NW